

JUSTICE FRANK J. MONTEMURO, JR.  
CHAIRMAN

CHARLES E. O'CONNOR, JR., ESQUIRE  
EXECUTIVE DIRECTOR

DAVID W. CRAIG, ESQUIRE  
CHIEF COUNSEL



**COMMISSION MEMBERS**

HONORABLE DAVID J. BRIGHTBILL  
SENATE MAJORITY LEADER  
HONORABLE ROBERT J. MELLOW  
SENATE DEMOCRATIC LEADER  
HONORABLE JOHN M. PERZEL  
HOUSE MAJORITY LEADER  
HONORABLE H. WILLIAM DEWESE  
HOUSE DEMOCRATIC LEADER

**2001 LEGISLATIVE REAPPORTIONMENT COMMISSION**

325 FORUM BUILDING, HARRISBURG, PENNSYLVANIA 17120  
PHONE: 717-705-9901 • FAX: 717-705-9906

MAIL: SENATE BOX 203079, STATE CAPITOL  
HARRISBURG, PENNSYLVANIA 17120-3079

September 25, 2001

Honorable Kim Pizzingrilli  
Secretary of the Commonwealth  
302 North Office Building  
Harrisburg, PA 17120

Dear Secretary Pizzingrilli:

I am hereby filing, in accordance with Article II, Section 17 of the Pennsylvania Constitution, a preliminary reapportionment plan for the Commonwealth of Pennsylvania, which was approved by the 2001 Legislative Reapportionment Commission on this date by unanimous vote. This plan consists of the composite listing of the Senate and House of Representatives Districts, as noted on the attached and provided in the accompanying diskette. I am also providing data regarding the population of the senatorial and representative districts having the smallest and largest population, and the percentage variation of such districts from the average populations for senatorial and representative districts. Finally, I am providing hand-drawn maps of the House and Senate districts. I hereby direct that the Secretary of the Commonwealth publish the preliminary reapportionment plan, as set forth in Article II, Section 17 of the Pennsylvania Constitution. As you know, the 30-day comment period in which citizens may file exceptions to the preliminary reapportionment plan shall expire on October 25, 2001 at midnight.

Sincerely,

A handwritten signature in cursive script that reads "Charles E. O'Connor Jr.".

Charles E. O'Connor, Jr.  
Executive Director

CEOjr/bbj

This transmittal letter, as well as the preliminary reapportionment plan described therein, has been received by Kim Pizzingrilli, Secretary of the Commonwealth of Pennsylvania, at the date and time indicated below.

Date

9/25/01

Time

3:00 p.m.

OFFICE OF THE SECRETARY  
DEPT. OF STATE

01 SEP 25 PM 3:01

RECEIVED

A handwritten signature in cursive script that reads "Kim Pizzingrilli".  
Kim Pizzingrilli, Secretary

JUSTICE FRANK J. MONTEMURO, JR.  
CHAIRMAN

CHARLES E. O'CONNOR, JR., ESQUIRE  
EXECUTIVE DIRECTOR

DAVID W. CRAIG, ESQUIRE  
CHIEF COUNSEL



**COMMISSION MEMBERS**

HONORABLE DAVID J. BRIGHTBILL  
SENATE MAJORITY LEADER  
HONORABLE ROBERT J. MELLOW  
SENATE DEMOCRATIC LEADER  
HONORABLE JOHN M. PERZEL  
HOUSE MAJORITY LEADER  
HONORABLE H. WILLIAM DEWESE  
HOUSE DEMOCRATIC LEADER

**2001 LEGISLATIVE REAPPORTIONMENT COMMISSION**

325 FORUM BUILDING, HARRISBURG, PENNSYLVANIA 17120  
PHONE: 717-705-9901 • FAX: 717-705-9906

MAIL: SENATE BOX 203079, STATE CAPITOL  
HARRISBURG, PENNSYLVANIA 17120-3079

**2001 PRELIMINARY REAPPORTIONMENT PLAN**

**HOUSE KEY POINTS**

1. Eliminates four districts to reflect population losses.

	<u>Eliminated Districts</u>	<u>County</u>	<u>Incumbent</u>
(1)	29	Allegheny	David J. Mayernik (D)
(2)	41	Allegheny	Ralph Kaiser (D)
(3)	47	Washington	Leo J. Trich, Jr. (D)
(4)	176	Philadelphia	Chris R. Wogan (R)

2. Creates four new districts to reflect population gains.

	<u>New Districts</u>	<u>County</u>
(1)	29	Bucks
(2)	41	Lancaster
(3)	47	York
(4)	176	Monroe

RECEIVED  
01 SEP 25 PM 3:02  
DEPT OF STATE  
OFFICE OF THE SECRETARY

3. Statewide population average is 60,498 with a total maximum deviation of 5.43 percent.
4. The largest district is #196 in York County, 62,086.
5. The smallest district is #122 in Carbon County, 58,802.

**SENATE KEY POINTS**

1. Statewide average population is 245,621 with a total maximum deviation of 3.99 percent.
2. The largest district is #26 in Chester and Delaware Counties, 249,252.
3. The smallest district is #39 in Westmoreland County, 239,482.
4. County splits: 14; 15 because of excess population; 38 whole. Municipal splits: 3



LEGISLATIVE DATA PROCESSING CENTER

COMPOSITE LISTING

OF

HOUSE OF REPRESENTATIVES DISTRICTS

<u>DISTRICT NUMBER</u>	<u>DESCRIPTION</u>
Dist. 1	<p>ERIE County. Part of ERIE County consisting of the CITY of Erie (PART, Wards 01, 02 [PART, Divisions 01, 03, 04, 06, 07 and 09], 03 [PART, Divisions 01 and 05], 04 [PART, Divisions 01, 02, 03, 04, 06, 08 and 09], 05 [PART, Divisions 02, 03, 06, 07, 08, 09, 10, 12, 13, 16, 17 and 18] and 06 [PART, Divisions 03 and 04]) and the TOWNSHIP of Lawrence Park. Total population: 59,254</p>
Dist. 2	<p>ERIE County. Part of ERIE County consisting of the CITY of Erie (PART, Wards 02 [PART, Divisions 05 and 08], 03 [PART, Divisions 02, 03, 04, 06 and 07], 04 [PART, Division 07], 05 [PART, Divisions 01, 04, 05, 11, 14, 20 and 21] and 06 [PART, Divisions 01, 02, 05, 06, 07, 08, 09, 10, 11, 12, 13, 14, 15, 16 and 17]) and the TOWNSHIPS of Greene, Millcreek (PART, Districts 01 and 21) and Summit. Total population: 59,013</p>
Dist. 3	<p>ERIE County. Part of ERIE County consisting of the TOWNSHIPS of Fairview (PART, District 04), Franklin, McKean, Millcreek (PART, Districts 02, 03, 04, 05, 06, 07, 08, 09, 10, 11, 12, 13, 14, 15, 16, 17, 18, 19, 20, 22 95 and 23 95) and Waterford and the BOROUGHs of McKean and Waterford. Total population: 59,763</p>
Dist. 4	<p>ERIE County. Part of ERIE County consisting of the CITIES of Corry and Erie (PART, Ward 05 [PART, Divisions 15 and 19]) and the TOWNSHIPS of Amity, Concord, Greenfield, Harborcreek, Leboeuf, North East, Union, Venango and Wayne and the BOROUGHs of Elgin, Mill Village, North East, Union City, Wattsburg and Wesleyville. Total population: 59,598</p>

HOUSE OF REPRESENTATIVES DISTRICTS

- Dist. 5 CRAWFORD and ERIE Counties.  
Part of CRAWFORD County consisting of the TOWNSHIPS of Beaver, Conneaut, Cussewago, Pine, Sadsbury, Spring, Summerhill and Summit and the BOROUGHS of Conneaut Lake, Conneautville, Linesville and Springboro and Part of ERIE County consisting of the TOWNSHIPS of Conneaut, Elk Creek, Fairview (PART, Districts 01, 02, 03 and 05 98), Girard, Springfield and Washington and the BOROUGHS of Albion, Cranesville, Edinboro, Girard, Lake City and Platea.  
Total population: 59,032
- Dist. 6 CRAWFORD County.  
Part of CRAWFORD County consisting of the CITIES of Meadville and Titusville and the TOWNSHIPS of Athens, Bloomfield, Cambridge, East Fairfield, East Mead, Hayfield, Oil Creek, Randolph, Richmond, Rockdale, Rome, Sparta, Steuben, Troy, Union, Venango, Wayne, West Mead and Woodcock and the BOROUGHS of Blooming Valley, Cambridge Springs, Centerville, Hydetown, Saegertown, Spartansburg, Townville, Venango and Woodcock.  
Total population: 59,243
- Dist. 7 MERCER County.  
Part of MERCER County consisting of the CITIES of Farrell, Hermitage and Sharon and the TOWNSHIPS of Delaware, Lackawannock, Pymatuning, Shenango and South Pymatuning and the BOROUGHS of Clark, Sharpsville, West Middlesex and Wheatland.  
Total population: 60,741
- Dist. 8 BUTLER and MERCER Counties.  
Part of BUTLER County consisting of the TOWNSHIPS of Brady, Center, Cherry, Clay, Concord, Fairview, Franklin, Jackson, Lancaster, Marion, Mercer, Muddy Creek and Worth and the BOROUGHS of Fairview, Harmony, Harrisville, Karns City, Petrolia, Portersville, Prospect, West Liberty, West Sunbury and Zelienople and Part of MERCER County consisting of the TOWNSHIPS of Findley, Liberty, Pine, Springfield and Wolf Creek and the BOROUGHS of Grove City and Mercer.  
Total population: 61,174
- Dist. 9 BEAVER and LAWRENCE Counties.  
Part of BEAVER County consisting of the TOWNSHIPS of Darlington and South Beaver and the BOROUGH of Darlington and Part of LAWRENCE County consisting of the CITY of New Castle and the TOWNSHIPS of Hickory, Little Beaver, Mahoning, Neshannock, North Beaver (PART, Districts 01, 03 and 04), Pulaski and Union and the BOROUGHS of Bessemer and Enon Valley.  
Total population: 60,872

HOUSE OF REPRESENTATIVES DISTRICTS

- Dist. 10 BEAVER, BUTLER and LAWRENCE Counties.  
Part of BEAVER County consisting of the TOWNSHIPS of Daugherty, Franklin, Marion, New Sewickley (PART, Districts Feazel and Unionville) and North Sewickley (PART, Districts 01, 02 and 04 Ellwood City Boro) and the BOROUGH of Economy (PART, District 02 98); Part of BUTLER County consisting of the TOWNSHIP of Slippery Rock and the BOROUGH of Slippery Rock and Part of LAWRENCE County consisting of the TOWNSHIPS of North Beaver (PART, Districts 02 and 05), Perry, Plain Grove, Scott, Shenango, Slippery Rock, Taylor and Wayne and the BOROUGHs of Ellport, Ellwood City (Lawrence County Portion), New Beaver, South New Castle and Wampum.  
Total population: 61,098
- Dist. 11 BUTLER County.  
Part of BUTLER County consisting of the CITY of Butler and the TOWNSHIPS of Buffalo, Butler, Clearfield, Connoquenessing, Donegal, Oakland, Summit and Winfield and the BOROUGHs of Chicora and East Butler.  
Total population: 60,300
- Dist. 12 BUTLER County.  
Part of BUTLER County consisting of the TOWNSHIPS of Adams, Clinton, Cranberry, Forward, Jefferson, Middlesex and Penn and the BOROUGHs of Callery, Connoquenessing, Evans City, Mars, Saxonburg, Seven Fields and Valencia.  
Total population: 61,113
- Dist. 13 CHESTER County.  
Part of CHESTER County consisting of the TOWNSHIPS of East Fallowfield, East Nottingham, Elk, Franklin, Highland, London Grove, Londonderry, Lower Oxford, New London, Penn, Sadsbury, Upper Oxford, West Fallowfield, West Nottingham and West Sadsbury and the BOROUGHs of Atglen, Modena, Oxford, Parkesburg, South Coatesville and West Grove.  
Total population: 61,148
- Dist. 14 BEAVER County.  
Part of BEAVER County consisting of the CITY of Beaver Falls and the TOWNSHIPS of Brighton (PART, Districts 03 and 05 98), Chippewa, New Sewickley (PART, District Freedom), North Sewickley (PART, Districts 03 and 05), Pulaski, Rochester and White and the BOROUGHs of Big Beaver, Bridgewater, East Rochester, Eastvale, Fallston, Freedom, Glasgow, Homewood, Industry, Koppel, Midland, New Brighton, New Galilee, Ohioville, Rochester and West Mayfield.  
Total population: 59,665

HOUSE OF REPRESENTATIVES DISTRICTS

- Dist. 15 BEAVER County.  
Part of BEAVER County consisting of the TOWNSHIPS of Brighton (PART, Districts 01 98, 02 and 04), Center, Greene, Hanover, Hopewell, Independence, Patterson, Potter, Raccoon and Vanport and the BOROUGHs of Beaver, Frankfort Springs, Georgetown, Hookstown, Monaca, Patterson Heights, Shippingport and South Heights.  
Total population: 60,081
- Dist. 16 ALLEGHENY and BEAVER Counties.  
Part of ALLEGHENY County consisting of the TOWNSHIPS of Crescent, Leet and Ross (PART, Wards 04 and 09 [PART, Division 02 94]) and the BOROUGHs of Bell Acres, Bellevue, Franklin Park (PART, Wards 01 [PART, Division 01] and 02 [PART, Division 01]) and Leetsdale and Part of BEAVER County consisting of the CITY of Aliquippa and the TOWNSHIP of Harmony and the BOROUGHs of Ambridge, Baden, Conway and Economy (PART, Districts 01 98, 03, 04 and 05 98).  
Total population: 60,680
- Dist. 17 CRAWFORD, LAWRENCE and MERCER Counties.  
Part of CRAWFORD County consisting of the TOWNSHIPS of East Fallowfield, Fairfield, Greenwood, North Shenango, South Shenango, Vernon, West Fallowfield and West Shenango and the BOROUGH of Cochranton; Part of LAWRENCE County consisting of the TOWNSHIPS of Washington and Wilmington and the BOROUGHs of New Wilmington and Volant and Part of MERCER County consisting of the TOWNSHIPS of Coolspring, Deer Creek, East Lackawannock, Fairview, French Creek, Greene, Hempfield, Jackson, Jefferson, Lake, Mill Creek, New Vernon, Otter Creek, Perry, Salem, Sandy Creek, Sandy Lake, Sugar Grove, West Salem, Wilmington and Worth and the BOROUGHs of Fredonia, Greenville, Jackson Center, Jamestown, New Lebanon, Sandy Lake, Sheakleyville and Stoneboro.  
Total population: 59,707
- Dist. 18 BUCKS County.  
Part of BUCKS County consisting of the TOWNSHIPS of Bensalem and Lower Southampton (PART, District West [PART, Divisions 03 and 07]).  
Total population: 60,924

HOUSE OF REPRESENTATIVES DISTRICTS

Dist. 19 ALLEGHENY County.  
Part of ALLEGHENY County consisting of the CITY of Pittsburgh (PART, Wards 01, 02, 03, 04 [PART, Divisions 01 89, 02 89, 03 89, 04 89, 06 89, 07 89, 09 89, 17 89, 18 89 and 19 89], 05 [PART, Divisions 01 89, 02 89, 03 89, 04 89, 05 89, 06 89, 07 89, 08 89, 10 89, 11 89, 12 89, 13 89, 14 89, 15 89, 16 89, 17 89 and 18 89], 15 [PART, Divisions 15 89 and 17 89], 16 [PART, Divisions 03 89, 07 89, 08 89, 09 89, 10 89, 11 89, 12 89 and 13], 17 [PART, Division 01 89], 18 [PART, Divisions 02 89, 03 89, 04 89, 06 89, 07 89, 08 89, 09 89, 10 89 and 11 89], 21, 22, 25 [PART, Divisions 01 89, 02 89, 03 89, 04 89, 05 89 and 06 89], 26 [PART, Divisions 01 89, 02 89, 03 89, 04 89, 05 89, 06 89, 07 89, 08 89 and 09 89], 27 [PART, Division 13 89] and 30 [PART, Divisions 01 89, 02 89, 03 89 and 04 89]).  
Total population: 61,767

Dist. 20 ALLEGHENY County.  
Part of ALLEGHENY County consisting of the CITY of Pittsburgh (PART, Wards 04 [PART, Division 10 89], 05 [PART, Division 09 89], 06, 07 [PART, Divisions 01 89, 13 89 and 14 89], 08 [PART, Divisions 01 89 and 06 89], 09, 23, 24, 25 [PART, Division 07 89], 26 [PART, Divisions 10 89, 11 89, 12 89, 13 89, 14 89, 15 89, 16 89 and 17] and 27 [PART, Divisions 01 89, 02 89, 03 89, 05 89, 06 89, 07 89, 08 89, 09 89, 10 89 and 11 89]) and the TOWNSHIPS of Reserve (PART, Wards 01, 02 and 04) and Ross (PART, Wards 03 [PART, Divisions 01 94, 02 94 and 03 94], 05 and 07 [PART, Divisions 02 94 and 03 94]) and the BOROUGH of West View.  
Total population: 61,657

Dist. 21 ALLEGHENY County.  
Part of ALLEGHENY County consisting of the CITY of Pittsburgh (PART, Wards 07 [PART, Divisions 02 89, 03 89, 04 89, 05 89, 06 89, 07 89, 08 89, 09 89, 10 89, 11 89 and 12 89], 08 [PART, Divisions 02 89, 03 89, 04 89, 05 89, 07 89, 08 89, 09 89, 10 89, 11 89, 12 89 and 13 89] and 10) and the TOWNSHIPS of Reserve (PART, Ward 03), Ross (PART, Wards 01, 02 [PART, Divisions 02 94 and 03 94], 03 [PART, Division 04 94], 07 [PART, Division 01 94] and 08) and Shaler (PART, Ward 01 [PART, Divisions 01, 02, 03 and 05]) and the BOROUGHS of Etna, Millvale and Sharpsburg.  
Total population: 61,889

HOUSE OF REPRESENTATIVES DISTRICTS

- Dist. 22 ALLEGHENY County.  
Part of ALLEGHENY County consisting of the CITY of Pittsburgh (PART, Wards 18 [PART, Division 05 89], 19 [PART, Divisions 01 89, 02 89, 03 89, 04 89, 05 89, 06 89, 07 89, 08 89, 09 89, 10 89, 11 89, 12 89, 13 89, 14 89, 15 89, 16 89, 17 89, 19 89, 20 89, 22 89, 23 89, 24 89, 25 89, 26 89, 27 89, 28 89, 29 89, 30 89, 31 89, 32 89, 33 89, 34 89, 35 89, 36 89, 37 89 and 38 89], 20 [PART, Divisions 04 89, 06 89, 07 89, 08 89, 09 89, 10 89, 11 89 and 12 89], 27 [PART, Divisions 04 89 and 12 89] and 32 [PART, Divisions 01 89, 02 89, 04 89, 05 89, 06 89, 07 89 and 08 89]) and the TOWNSHIPS of Baldwin and Ross (PART, Wards 06 and 07 [PART, Division 04 94]) and the BOROUGHS of Castle Shannon (PART, Districts 02 92, 03 92 and 07 92) and Whitehall (PART, Districts 07, 08, 10, 14, 15 and 16).  
Total population: 61,824
- Dist. 23 ALLEGHENY County.  
Part of ALLEGHENY County consisting of the CITY of Pittsburgh (PART, Wards 04 [PART, Divisions 05 89, 08 89, 11 89, 12 89, 13 89, 14 89, 15 89 and 16 89], 14 [PART, Divisions 01 89, 02 89, 03 89, 04 89, 05 89, 06 89, 07 89, 08 89, 09 89, 10 89, 11 89, 16 89, 17 89, 18 89, 19 89, 20 89, 21 89, 22 89, 23 89, 24 89, 25 89, 26 89, 27 89, 28 89, 29 89, 30 89, 31 89, 32 89, 33 89, 34 89, 35 89, 36 89, 37 89, 38 89, 39 89, 40 89 and 41 89] and 15 [PART, Divisions 01 89, 02 89, 03 89, 04 89, 05 89, 06 89, 07 89, 08 89, 09 89, 10 89, 11 89, 12 89, 13 89, 14 89, 16 89, 18 89 and 19 89]) and the BOROUGHS of Edgewood and Swissvale (PART, District 11).  
Total population: 62,005
- Dist. 24 ALLEGHENY County.  
Part of ALLEGHENY County consisting of the CITY of Pittsburgh (PART, Wards 11, 12, 13 and 14 [PART, Divisions 12 89, 13 89, 14 89 and 15 89]) and the BOROUGHS of Aspinwall and Wilkinsburg.  
Total population: 61,765
- Dist. 25 ALLEGHENY and WESTMORELAND Counties.  
Part of ALLEGHENY County consisting of the TOWNSHIP of North Versailles (PART, Wards 02 [PART, Division 02] and 05 [PART, Division 01]) and the BOROUGHS of Monroeville, Pitcairn, Plum (PART, Districts 05, 07, 08, 09, 10, 11, 12, 13, 14, 15, 16, 20 and 21), Trafford (Allegheny County Portion) and Wilmerding and Part of WESTMORELAND County consisting of the BOROUGHS of Murrysville (PART, Districts East Murrysville, South Murrysville and West Murrysville) and Trafford (Westmoreland County Portion).  
Total population: 61,876

HOUSE OF REPRESENTATIVES DISTRICTS

- Dist. 26 CHESTER County.  
Part of CHESTER County consisting of the CITY of Coatesville and the TOWNSHIPS of East Coventry, East Nantmeal, East Vincent, Honey Brook, North Coventry, Valley, Wallace, Warwick, West Caln and West Nantmeal and the BOROUGHs of Elverson, Honey Brook and Spring City.  
Total population: 61,891
- Dist. 27 ALLEGHENY County.  
Part of ALLEGHENY County consisting of the CITY of Pittsburgh (PART, Wards 19 [PART, Divisions 18 89 and 21 89], 20 [PART, Divisions 01 89, 02 89, 03 89, 05 89, 13 89, 14 89, 15 89, 16 89, 17 89 and 18 89] and 28) and the TOWNSHIPS of Neville and Stowe (PART, Wards 02 [PART, Division 02], 03 90 and 04 [PART, Division 01 90]) and the BOROUGHs of Avalon, Ben Avon, Crafton, Dormont, Emsworth, Glenfield, Ingram and McKees Rocks.  
Total population: 61,998
- Dist. 28 ALLEGHENY County.  
Part of ALLEGHENY County consisting of the TOWNSHIPS of Marshall, McCandless, Pine and Richland and the BOROUGHs of Bradford Woods and Franklin Park (PART, Wards 01 [PART, Divisions 02 and 03], 02 [PART, Division 02] and 03).  
Total population: 60,719
- Dist. 29 BUCKS County.  
Part of BUCKS County consisting of the TOWNSHIPS of Buckingham (PART, Districts Lower, Middle and Upper [PART, Division 02]), Solebury, Upper Southampton (PART, Districts South and West), Warminster (PART, Districts 01, 02, 03, 04, 05, 07, 09, 10, 13, 16 and 17) and Warwick and the BOROUGHs of Ivyland and New Hope.  
Total population: 59,502
- Dist. 30 ALLEGHENY County.  
Part of ALLEGHENY County consisting of the TOWNSHIPS of Hampton, O'Hara, Ross (PART, Wards 02 [PART, Division 01 94] and 09 [PART, Divisions 01 94 and 03 94]) and Shaler (PART, Wards 01 [PART, Division 04], 02, 03, 04, 05, 06 and 07) and the BOROUGH of Fox Chapel.  
Total population: 62,000
- Dist. 31 BUCKS County.  
Part of BUCKS County consisting of the TOWNSHIPS of Lower Makefield, Newtown and Upper Makefield (PART, District 02) and the BOROUGHs of Newtown and Yardley.  
Total population: 59,255



HOUSE OF REPRESENTATIVES DISTRICTS

- Dist. 32 ALLEGHENY County.  
Part of ALLEGHENY County consisting of the TOWNSHIP of Penn Hills and the BOROUGHs of Blawnox, Plum (PART, Districts 01, 02, 04, 06, 17, 18 and 19) and Verona.  
Total population: 61,545
- Dist. 33 ALLEGHENY County.  
Part of ALLEGHENY County consisting of the TOWNSHIPS of East Deer, Fawn, Frazer, Harmar, Harrison, Indiana, Springdale and West Deer and the BOROUGHs of Brackenridge, Cheswick, Oakmont, Plum (PART, District 03), Springdale and Tarentum.  
Total population: 61,956
- Dist. 34 ALLEGHENY County.  
Part of ALLEGHENY County consisting of the TOWNSHIPS of North Versailles (PART, Wards 01, 02 [PART, Division 01], 03, 04, 05 [PART, Division 02], 06 and 07), South Versailles and Wilkins and the BOROUGHs of Braddock Hills, Chalfant, Churchill, East McKeesport, East Pittsburgh, Forest Hills, North Braddock, Swissvale (PART, Districts 01, 02, 03, 04, 05, 06, 07, 08, 09 and 10), Turtle Creek, Wall and White Oak (PART, Districts 01, 03, 06 and 07).  
Total population: 61,970
- Dist. 35 ALLEGHENY County.  
Part of ALLEGHENY County consisting of the CITIES of Duquesne and McKeesport (PART, Wards 01, 02, 03 [PART, Division 01], 04, 05, 06, 07 [PART, Divisions 03, 05 and 06], 08, 09, 10, 11 [PART, Division 02] and 12) and the TOWNSHIP of Elizabeth (PART, Wards 02, 03 [PART, Division 01], 04, 05 and 06) and the BOROUGHs of Braddock, Homestead, Munhall, Rankin, West Homestead, West Mifflin (PART, Districts 03 and 06) and White Oak (PART, Districts 02, 04 and 05).  
Total population: 61,738
- Dist. 36 ALLEGHENY County.  
Part of ALLEGHENY County consisting of the CITY of Pittsburgh (PART, Wards 16 [PART, Divisions 01 89, 02 89, 04 89, 05 89 and 06 89], 17 [PART, Divisions 02 89, 03 89, 04 89, 05 89, 06 89, 07 89 and 08 89], 18 [PART, Division 01 89], 29, 30 [PART, Division 05 89], 31 and 32 [PART, Division 03 89]) and the BOROUGHs of Baldwin (PART, Districts 01 92, 02 92, 03 92, 04 92, 09 92, 12 92, 13 92, 15 92, 16 92 and 18), Brentwood, Mount Oliver and Whitehall (PART, Districts 01, 03, 04, 05, 06, 09, 11 and 12).  
Total population: 61,867

HOUSE OF REPRESENTATIVES DISTRICTS

- Dist. 37 LANCASTER County.  
Part of LANCASTER County consisting of the TOWNSHIPS of Clay, East Cocalico, Elizabeth, Mount Joy, Penn, Rapho and West Cocalico and the BOROUGHs of Adamstown (Lancaster County Portion), Denver and Manheim.  
Total population: 59,078
- Dist. 38 ALLEGHENY County.  
Part of ALLEGHENY County consisting of the CITY of McKeesport (PART, Wards 03 [PART, Division 02], 07 [PART, Divisions 01, 02, 04 and 07] and 11 [PART, Divisions 01 and 03]) and the BOROUGHs of Baldwin (PART, Districts 05 92, 06 92, 07 92, 08 92, 10 94, 11 94, 14 92 and 17), Castle Shannon (PART, Districts 01 92, 04 92, 05 92, 06 92 and 08), Dravosburg, Glassport, Pleasant Hills, Port Vue, West Mifflin (PART, Districts 01, 02, 04, 05, 07, 08, 09, 10, 11, 12, 13, 14, 15, 16, 17, 18, 19, 20 and 21), Whitaker and Whitehall (PART, Districts 02 and 13).  
Total population: 61,884
- Dist. 39 ALLEGHENY and WASHINGTON Counties.  
Part of ALLEGHENY County consisting of the CITY of Clairton and the TOWNSHIPS of Elizabeth (PART, Wards 01, 03 [PART, Division 02], 07, 08 and 09), Forward and South Park and the BOROUGHs of Elizabeth, Jefferson Hills, Liberty, Lincoln, Versailles and West Elizabeth and Part of WASHINGTON County consisting of the TOWNSHIPS of Nottingham and Union and the BOROUGHs of Finleyville and New Eagle.  
Total population: 61,976
- Dist. 40 ALLEGHENY and WASHINGTON Counties.  
Part of ALLEGHENY County consisting of the TOWNSHIP of Upper St. Clair and the BOROUGH of Bethel Park (PART, Wards 01, 02, 04, 05 [PART, Divisions 01 and 02], 06 [PART, Divisions 01 92 and 02 92], 08 [PART, Divisions 03 92 and 04] and 09) and Part of WASHINGTON County consisting of the TOWNSHIP of Peters.  
Total population: 60,022
- Dist. 41 LANCASTER County.  
Part of LANCASTER County consisting of the TOWNSHIPS of East Hempfield, Lancaster (PART, Districts 01, 03, 05, 06, 07 and 09 94), Manor (PART, Districts Bethel, Hambright, Leisure, Manor,new, Washington Boro and West Lancaster) and West Hempfield (PART, Districts Chestnut Hill, Highland Park, Oyster Point, Salunga and Silver Spring) and the BOROUGHs of East Petersburg (PART, Districts South and West) and Mountville.  
Total population: 60,276

HOUSE OF REPRESENTATIVES DISTRICTS

- Dist. 42 ALLEGHENY County.  
Part of ALLEGHENY County consisting of the TOWNSHIPS of Mount Lebanon and Scott (PART, Wards 03, 04, 06, 07, 08 and 09) and the BOROUGHS of Bethel Park (PART, Wards 03, 05 [PART, Division 03 92], 06 [PART, Division 03 92], 07 and 08 [PART, Divisions 01 92 and 02 92]), Green Tree, Rosslyn Farms and Thornburg.  
Total population: 61,766
- Dist. 43 LANCASTER County.  
Part of LANCASTER County consisting of the TOWNSHIPS of East Lampeter, Lancaster (PART, District 08 94), Pequea, Upper Leacock, West Earl and West Lampeter and the BOROUGHS of Akron and Millersville.  
Total population: 59,864
- Dist. 44 ALLEGHENY County.  
Part of ALLEGHENY County consisting of the TOWNSHIPS of Aleppo, Collier (PART, Wards 01 90 and 02), Findlay, Kilbuck, Moon, North Fayette, Ohio and Robinson (PART, Districts 07 92, 08 and 09) and the BOROUGHS of Ben Avon Heights, Edgeworth, Haysville, Osborne, Sewickley, Sewickley Heights and Sewickley Hills.  
Total population: 61,664
- Dist. 45 ALLEGHENY County.  
Part of ALLEGHENY County consisting of the TOWNSHIPS of Collier (PART, Wards 03 and 04), Kennedy, Robinson (PART, Districts 01 92, 02 92, 03 92, 04 92, 05 92 and 06 92), Scott (PART, Wards 01, 02 and 05), South Fayette and Stowe (PART, Wards 01, 02 [PART, Division 01], 04 [PART, Division 02 90], 05, 06, 07, 08 and 09) and the BOROUGHS of Bridgeville, Carnegie, Coraopolis, Heidelberg, McDonald (Allegheny County Portion), Oakdale and Pennsbury Village.  
Total population: 61,991
- Dist. 46 WASHINGTON County.  
Part of WASHINGTON County consisting of the CITY of Washington (PART, Ward 07 [PART, Divisions 02 and 04]) and the TOWNSHIPS of Buffalo, Canton, Cecil, Chartiers, Cross Creek, Hanover, Hopewell, Independence, Jefferson, Mount Pleasant, North Franklin (PART, Districts 02 and 03), Robinson, Smith and South Strabane (PART, Districts 02, 04 and 05) and the BOROUGHS of Burgettstown, McDonald, Midway and West Middletown.  
Total population: 60,576

HOUSE OF REPRESENTATIVES DISTRICTS

- Dist. 47 YORK County.  
Part of YORK County consisting of the TOWNSHIPS of Conewago, East Manchester, Hellam, Manchester and Springettsbury and the BOROUGHS of Hallam, Manchester, Mount Wolf, Wrightsville and York Haven.  
Total population: 61,156
- Dist. 48 WASHINGTON County.  
Part of WASHINGTON County consisting of the CITY of Washington (PART, Wards 02, 03, 04 95, 05, 06, 07 [PART, Divisions 01 and 03] and 08) and the TOWNSHIPS of Blaine, Carroll (PART, Districts 02 and 05), Donegal, East Finley (PART, District 01), Fallowfield (PART, District 02), North Franklin (PART, District 01), North Strabane, Somerset, South Franklin, South Strabane (PART, Districts 01 and 03) and West Finley and the BOROUGHS of Bentleyville, Canonsburg, Claysville, Cokeburg, East Washington, Ellsworth, Green Hills, Houston and West Alexander.  
Total population: 60,113
- Dist. 49 FAYETTE and WASHINGTON Counties.  
Part of FAYETTE County consisting of the TOWNSHIPS of Brownsville, Menallen (PART, District 03), Redstone and Washington (PART, Districts 01, 02 and 04) and the BOROUGHS of Fayette City and Newell and Part of WASHINGTON County consisting of the CITY of Monongahela and the TOWNSHIPS of Amwell, Carroll (PART, Districts 01, 03 and 04), East Finley (PART, District 02), Fallowfield (PART, Districts 01, 03 and 04), Morris, North Bethlehem, West Bethlehem and West Pike Run and the BOROUGHS of Allenport, Beallsville, California, Charleroi, Coal Center, Deemston, Donora, Dunlevy, Elco, Long Branch, Marianna, North Charleroi, Roscoe, Speers, Stockdale, Twilight and West Brownsville.  
Total population: 61,479
- Dist. 50 FAYETTE, GREENE and WASHINGTON Counties.  
Part of FAYETTE County consisting of the TOWNSHIPS of German (PART, Districts 02, 04, 05, 06 and 07) and Luzerne and the BOROUGHS of Brownsville, Masontown and Point Marion; All of GREENE County and Part of WASHINGTON County consisting of the TOWNSHIP of East Bethlehem and the BOROUGH of Centerville.  
Total population: 61,038

HOUSE OF REPRESENTATIVES DISTRICTS

- Dist. 51 FAYETTE County.  
Part of FAYETTE County consisting of the CITY of Uniontown and the TOWNSHIPS of Bullsken (PART, District 01), Connellsville, Georges, German (PART, Districts 01 and 03), Henry Clay, Nicholson, South Union, Springfield, Springhill, Stewart and Wharton and the BOROUGHS of Fairchance, Markleysburg, Ohiopyle, Smithfield and South Connellsville.  
Total population: 61,990
- Dist. 52 FAYETTE and WESTMORELAND Counties.  
Part of FAYETTE County consisting of the CITY of Connellsville and the TOWNSHIPS of Dunbar, Franklin, Jefferson, Lower Tyrone, Menallen (PART, Districts 01 and 02), North Union, Perry and Upper Tyrone and the BOROUGHS of Dawson, Dunbar, Everson, Perryopolis and Vanderbilt and Part of WESTMORELAND County consisting of the TOWNSHIPS of East Huntingdon (PART, District Bessemer [PART, Division 02]) and Mount Pleasant (PART, District Bridgeport) and the BOROUGHS of Mount Pleasant and Scottdale.  
Total population: 61,537
- Dist. 53 MONTGOMERY County.  
Part of MONTGOMERY County consisting of the TOWNSHIPS of Franconia, Hatfield and Towamencin (PART, District 01 [PART, Divisions 01 and 03 2000]) and the BOROUGHS of Hatfield, Lansdale, Souderton and Telford (Montgomery County Portion).  
Total population: 60,583
- Dist. 54 ARMSTRONG and WESTMORELAND Counties.  
Part of ARMSTRONG County consisting of the TOWNSHIPS of Bethel, Cadogan, Gilpin and Parks and Part of WESTMORELAND County consisting of the CITIES of Arnold, Lower Burrell and New Kensington and the TOWNSHIPS of Allegheny (PART, Districts 01, 02 and 04), Penn (PART, Ward 01 [PART, Division 02]) and Upper Burrell and the BOROUGHS of Export and Murrysville (PART, Districts East Manordale, Manordale, Newlonsburg and Sardis).  
Total population: 61,959
- Dist. 55 ARMSTRONG and WESTMORELAND Counties.  
Part of ARMSTRONG County consisting of the BOROUGH of Leechburg and Part of WESTMORELAND County consisting of the CITY of Latrobe and the TOWNSHIPS of Allegheny (PART, Districts 03 and 05), Bell, Derry, Loyalhanna, Unity (PART, Districts Baggaley, Dorothy, Gravel Hill, Lloydsville and Whitney) and Washington and the BOROUGHS of Avonmore, Derry, East Vandergrift, Hyde Park, New Alexandria, Oklahoma, Vandergrift, West Leechburg and Youngstown.  
Total population: 61,837

HOUSE OF REPRESENTATIVES DISTRICTS

- Dist. 56 WESTMORELAND County.  
Part of WESTMORELAND County consisting of the CITY of Jeannette and the TOWNSHIPS of North Huntingdon (PART, Wards 01, 02, 03 [PART, Division 01 94], 04, 05, 06 and 07) and Penn (PART, Wards 01 [PART, Division 01], 02, 03, 04 and 05) and the BOROUGHs of Irwin, North Irwin and Penn.  
Total population: 60,893
- Dist. 57 WESTMORELAND County.  
Part of WESTMORELAND County consisting of the CITY of Greensburg and the TOWNSHIPS of Hempfield (PART, Districts Alwine, Bovard, Carbon, Fort Allen, Gayville, Grapeville, Hannastown, Haydenville, High Park, Lincoln Heights, Lincoln Heights West, Luxor, Middletown, New Stanton, North Carbon, Sibel and Valley), Salem and Unity (PART, Districts Crabtree and Kuhns) and the BOROUGHs of Delmont, Hunker, New Stanton, South Greensburg, Southwest Greensburg and Youngwood.  
Total population: 59,917
- Dist. 58 FAYETTE and WESTMORELAND Counties.  
Part of FAYETTE County consisting of the TOWNSHIP of Washington (PART, District 03) and the BOROUGH of Belle Vernon and Part of WESTMORELAND County consisting of the CITY of Monessen and the TOWNSHIPS of East Huntingdon (PART, Districts Bessemer [PART, Division 01], Ruffsdale, Stoners, Strohm and Whites), Hempfield (PART, Districts East Adamsburg, Wegley, Wendel Herm and West Hempfield), North Huntingdon (PART, Ward 03 [PART, Division 02 94]), Rostraver, Sewickley and South Huntingdon and the BOROUGHs of Adamsburg, Arona, Madison, Manor, North Belle Vernon, Smithton, Sutersville and West Newton.  
Total population: 60,487
- Dist. 59 FAYETTE and WESTMORELAND Counties.  
Part of FAYETTE County consisting of the TOWNSHIPS of Bullskin (PART, Districts 02 and 03) and Saltlick and Part of WESTMORELAND County consisting of the TOWNSHIPS of Cook, Donegal, Fairfield, Hempfield (PART, Districts Eastview, Foxhill, Maplewood, Todd, University, Weavers Old Stand and West Point), Ligonier, Mount Pleasant (PART, Districts Duncan, Heccla, Laurel Run, Mammoth, Pleasant Valley, Ridgeview, Spring Garden, United and Westmoreland), St. Clair and Unity (PART, Districts Beatty, Dennison, Marguerite, Mutual, Pleasant Unity and Roble) and the BOROUGHs of Bolivar, Donegal, Laurel Mountain, Ligonier, New Florence and Seward.  
Total population: 61,513

HOUSE OF REPRESENTATIVES DISTRICTS

- Dist. 60 ARMSTRONG and INDIANA Counties.  
Part of ARMSTRONG County consisting of the TOWNSHIPS of Burrell, East Franklin, Kiskiminetas, Kittanning, Manor, North Buffalo, Rayburn, South Bend, South Buffalo, Valley and West Franklin and the BOROUGHS of Apollo, Applewold, Ford City, Ford Cliff, Freeport, Kittanning, Manorville, North Apollo, West Kittanning and Worthington and Part of INDIANA County consisting of the TOWNSHIPS of Armstrong, Brush Valley, Cherryhill (PART, District 01), Green, Rayne and Washington and the BOROUGHS of Creekside, Ernest and Shelocta.  
Total population: 61,015
- Dist. 61 MONTGOMERY County.  
Part of MONTGOMERY County consisting of the TOWNSHIPS of Lower Gwynedd (PART, Districts 01 and 02 [PART, Division 02]), Montgomery (PART, District 03), Plymouth (PART, Districts 01, 02, 03 [PART, Division 02] and 04), Towamencin (PART, Districts 01 [PART, Division 02], 02 [PART, Division 01] and 03 [PART, Divisions 01 2000 and 02]), Upper Gwynedd and Whitpain (PART, Districts 01 92, 08, 09, 10 92 and 11) and the BOROUGH of North Wales.  
Total population: 59,993
- Dist. 62 INDIANA County.  
Part of INDIANA County consisting of the TOWNSHIPS of Black Lick, Buffington, Burrell, Center, Cherryhill (PART, District 02), Conemaugh, East Wheatfield, Pine, West Wheatfield, White and Young and the BOROUGHS of Armagh, Blairsville, Clymer, Homer City, Indiana and Saltsburg.  
Total population: 60,510
- Dist. 63 ARMSTRONG and CLARION Counties.  
Part of ARMSTRONG County consisting of the TOWNSHIPS of Boggs, Bradys Bend, Cowanshannock, Hovey, Madison, Mahoning, Perry, Pine, Plumcreek, Sugarcreek, Washington and Wayne and the BOROUGHS of Atwood, Dayton, Elderton, Parker City, Rural Valley and South Bethlehem and All of CLARION County.  
Total population: 59,315
- Dist. 64 BUTLER and VENANGO Counties.  
Part of BUTLER County consisting of the TOWNSHIPS of Allegheny, Parker, Venango and Washington and the BOROUGHS of Bruin, Cherry Valley and Eau Claire and All of VENANGO County.  
Total population: 61,932



HOUSE OF REPRESENTATIVES DISTRICTS

- Dist. 65 FOREST, MCKEAN and WARREN Counties.  
All of FOREST County; Part of MCKEAN County consisting of the TOWNSHIPS of Hamilton, Hamlin, Lafayette and Wetmore and the BOROUGHS of Kane and Mount Jewett and All of WARREN County.  
Total population: 59,519
- Dist. 66 ARMSTRONG, INDIANA and JEFFERSON Counties.  
Part of ARMSTRONG County consisting of the TOWNSHIP of Redbank; Part of INDIANA County consisting of the TOWNSHIPS of Banks, Canoe, East Mahoning, Grant, Montgomery, North Mahoning, South Mahoning and West Mahoning and the BOROUGHS of Cherry Tree, Glen Campbell, Marion Center, Plumville and Smicksburg and All of JEFFERSON County.  
Total population: 59,447
- Dist. 67 CAMERON, MCKEAN and POTTER Counties.  
All of CAMERON County; Part of MCKEAN County consisting of the CITY of Bradford and the TOWNSHIPS of Annin, Bradford, Ceres, Corydon, Eldred, Foster, Keating, Liberty, Norwich, Otto and Sergeant and the BOROUGHS of Eldred, Lewis Run, Port Allegany and Smethport and All of POTTER County.  
Total population: 59,280
- Dist. 68 BRADFORD and TIOGA Counties.  
Part of BRADFORD County consisting of the TOWNSHIPS of Armenia, Canton, Columbia, Granville, Ridgebury, Smithfield, South Creek, Springfield, Troy, Wells and West Burlington and the BOROUGHS of Alba, Canton, Sylvania and Troy and All of TIOGA County.  
Total population: 59,012
- Dist. 69 BEDFORD and SOMERSET Counties.  
Part of BEDFORD County consisting of the TOWNSHIPS of Juniata, Londonderry and Napier and the BOROUGHS of Hyndman, New Paris and Schellsburg and Part of SOMERSET County consisting of the TOWNSHIPS of Addison, Allegheny, Black, Brothersvalley, Elk Lick, Fairhope, Greenville, Jefferson, Jenner (PART, Districts 01 and 03), Larimer, Lincoln, Lower Turkeyfoot, Middlecreek, Milford, Northampton, Somerset, Southampton, Stonycreek, Summit and Upper Turkeyfoot and the BOROUGHS of Addison, Berlin, Callimont, Casselman, Confluence, Garrett, Indian Lake, Jennerstown, Meyersdale, New Baltimore, New Centerville, Rockwood, Salisbury, Seven Springs, Shanksville, Somerset, Ursina and Wellersburg.  
Total population: 59,116

HOUSE OF REPRESENTATIVES DISTRICTS

- Dist. 70 MONTGOMERY County.  
Part of MONTGOMERY County consisting of the TOWNSHIPS of East Norriton (PART, Districts 01 [PART, Divisions 01, 02 and 03] and 02), Lower Salford, Skippack (PART, District 01), Towamencin (PART, Districts 02 [PART, Divisions 02 and 03 2000] and 03 [PART, Division 03 2000]) and Worcester and the BOROUGH of Norristown (PART, Districts 01 [PART, Divisions 02 and 03], 03 and 04).  
Total population: 61,889
- Dist. 71 CAMBRIA County.  
Part of CAMBRIA County consisting of the CITY of Johnstown and the TOWNSHIPS of Conemaugh, Richland and Stonycreek and the BOROUGHS of Brownstown, Daisytown, Dale, East Conemaugh, Ferndale, Franklin, Geistown, Lorain, Southmont and Westmont.  
Total population: 59,249
- Dist. 72 CAMBRIA and SOMERSET Counties.  
Part of CAMBRIA County consisting of the TOWNSHIPS of Blacklick, Cambria, East Taylor, Jackson, Lower Yoder, Middle Taylor, Upper Yoder and West Taylor and the BOROUGHS of Ebensburg, Nanty Glo, Scalp Level and Vintondale and Part of SOMERSET County consisting of the TOWNSHIPS of Conemaugh, Jenner (PART, District 02), Ogle, Paint, Quemahoning and Shade and the BOROUGHS of Benson, Boswell, Central City, Hooversville, Paint, Stoystown and Windber.  
Total population: 61,606
- Dist. 73 CAMBRIA County.  
Part of CAMBRIA County consisting of the TOWNSHIPS of Adams, Allegheny, Barr, Chest, Clearfield, Cresson, Croyle, Dean, East Carroll, Elder, Gallitzin, Munster, Portage, Reade, Summerhill, Susquehanna, Washington, West Carroll and White and the BOROUGHS of Ashville, Carrolltown, Cassandra, Chest Springs, Cresson, Ehrenfeld, Gallitzin, Hastings, Lilly, Loretto, Northern Cambria, Patton, Portage, Sankertown, South Fork, Summerhill, Tunnelhill (Cambria County Portion) and Wilmore.  
Total population: 59,106
- Dist. 74 CLEARFIELD County.  
Part of CLEARFIELD County consisting of the TOWNSHIPS of Beccaria, Bell, Bigler, Bloom, Boggs, Bradford, Burnside, Chest, Cooper, Covington, Decatur, Ferguson, Girard, Goshen, Graham, Greenwood, Gulich, Jordan, Karthaus, Knox, Lawrence, Morris, Penn, Pike, Pine and Woodward and the BOROUGHS of Brisbin, Burnside, Chester Hill, Clearfield, Coalport, Curwensville, Glen Hope, Grampian, Houtzdale, Irvona, Lumber City, Mahaffey, New Washington, Newburg, Osceola Mills, Ramey, Wallaceton and Westover.  
Total population: 59,039

HOUSE OF REPRESENTATIVES DISTRICTS

- Dist. 75 CLEARFIELD and ELK Counties.  
Part of CLEARFIELD County consisting of the CITY of Dubois and the TOWNSHIPS of Brady, Huston, Sandy and Union and the BOROUGH of Troutville and All of ELK County.  
Total population: 59,455
- Dist. 76 CENTRE and CLINTON Counties.  
Part of CENTRE County consisting of the TOWNSHIPS of Benner, Boggs, Burnside, Curtin, Haines, Howard, Liberty, Marion, Miles, Snow Shoe and Union and the BOROUGHS of Howard, Milesburg, Snow Shoe and Unionville and All of CLINTON County.  
Total population: 59,640
- Dist. 77 CENTRE County.  
Part of CENTRE County consisting of the TOWNSHIPS of Ferguson, Halfmoon, Huston, Patton, Rush, Taylor and Worth and the BOROUGHS of Philipsburg, Port Matilda, South Philipsburg and State College (PART, Districts East [PART, Division 03], East Central [PART, Divisions 02 and 03], North, Northeast, South, South Central, Southeast, West and West Central [PART, Division 02]).  
Total population: 60,888
- Dist. 78 BEDFORD, FULTON and HUNTINGDON Counties.  
Part of BEDFORD County consisting of the TOWNSHIPS of Bedford, Bloomfield, Broad Top, Colerain, Cumberland Valley, East Providence, East St. Clair, Harrison, Hopewell, Kimmel, King, Liberty, Lincoln, Mann, Monroe, Pavia, Snake Spring, South Woodbury, Southampton, West Providence, West St. Clair and Woodbury and the BOROUGHS of Bedford, Coaldale, Everett, Hopewell, Manns Choice, Pleasantville, Rainsburg, Saxton, St. Clairsville and Woodbury; All of FULTON County and Part of HUNTINGDON County consisting of the TOWNSHIPS of Carbon, Todd and Wood and the BOROUGHS of Broad Top City, Coalmont and Dudley.  
Total population: 60,638
- Dist. 79 BLAIR County.  
Part of BLAIR County consisting of the CITY of Altoona and the TOWNSHIPS of Allegheny (PART, District 03) and Logan.  
Total population: 61,809

HOUSE OF REPRESENTATIVES DISTRICTS

- Dist. 80 BLAIR County.  
Part of BLAIR County consisting of the TOWNSHIPS of Allegheny (PART, Districts 01, 02 and 04), Antis, Blair, Catharine, Frankstown, Freedom, Greenfield, Huston, Juniata, North Woodbury, Snyder (PART, District 01), Taylor, Tyrone (PART, District 02) and Woodbury and the BOROUGHS of Bellwood, Duncansville, Hollidaysburg, Martinsburg, Newry, Roaring Spring, Tyrone (PART, Wards 01, 02, 04 and 06) and Williamsburg.  
Total population: 61,910
- Dist. 81 BLAIR, HUNTINGDON and MIFFLIN Counties.  
Part of BLAIR County consisting of the TOWNSHIPS of Snyder (PART, District 02) and Tyrone (PART, District 01) and the BOROUGH of Tyrone (PART, Wards 03, 05 and 07); Part of HUNTINGDON County consisting of the TOWNSHIPS of Barree, Brady, Cass, Clay, Cromwell, Dublin, Franklin, Henderson, Hopewell, Jackson, Juniata, Lincoln, Logan, Miller, Morris, Oneida, Penn, Porter, Shirley, Smithfield, Springfield, Spruce Creek, Tell, Union, Walker, Warriors Mark and West and the BOROUGHS of Alexandria, Birmingham, Cassville, Huntingdon, Mapleton, Marklesburg, Mill Creek, Mount Union, Orbisonia, Petersburg, Rockhill, Saltillo, Shade Gap, Shirleysburg and Three Springs and Part of MIFFLIN County consisting of the TOWNSHIPS of Bratton, Menno, Oliver, Union and Wayne and the BOROUGHS of Kistler, McVeytown and Newton Hamilton.  
Total population: 59,992
- Dist. 82 JUNIATA, MIFFLIN and SNYDER Counties.  
All of JUNIATA County; Part of MIFFLIN County consisting of the TOWNSHIPS of Decatur, Derry and Granville and the BOROUGHS of Burnham, Juniata Terrace and Lewistown and Part of SNYDER County consisting of the TOWNSHIPS of Adams, Beaver, Franklin, Perry, Spring, West Beaver and West Perry and the BOROUGHS of Beavertown, McClure and Middleburg.  
Total population: 62,035
- Dist. 83 LYCOMING County.  
Part of LYCOMING County consisting of the CITY of Williamsport and the TOWNSHIPS of Armstrong, Hepburn, Loyalsock, Lycoming, Old Lycoming and Susquehanna and the BOROUGHS of Duboistown and South Williamsport.  
Total population: 60,934

HOUSE OF REPRESENTATIVES DISTRICTS

- Dist. 84 LYCOMING County.  
Part of LYCOMING County consisting of the TOWNSHIPS of Anthony, Bastress, Brady, Brown, Cascade, Clinton, Cogan House, Cummings, Eldred, Fairfield, Franklin, Gamble, Jackson, Jordan, Lewis, Limestone, McHenry, McIntyre, McNett, Mifflin, Mill Creek, Moreland, Muncy, Muncy Creek, Nippenose, Penn, Piatt, Pine, Plunketts Creek, Porter, Shrewsbury, Upper Fairfield, Washington, Watson, Wolf and Woodward and the BOROUGHS of Hughesville, Jersey Shore, Montgomery, Montoursville, Muncy, Picture Rocks and Salladasburg.  
Total population: 59,110
- Dist. 85 SNYDER and UNION Counties.  
Part of SNYDER County consisting of the TOWNSHIPS of Center, Chapman, Jackson, Middlecreek, Penn, Union and Washington and the BOROUGHS of Freeburg and Selinsgrove and All of UNION County.  
Total population: 61,258
- Dist. 86 FRANKLIN and PERRY Counties.  
Part of FRANKLIN County consisting of the TOWNSHIPS of Fannett, Hamilton (PART, Districts 01 94 and 03), Metal, Peters (PART, District 02) and St. Thomas and All of PERRY County.  
Total population: 61,987
- Dist. 87 CUMBERLAND County.  
Part of CUMBERLAND County consisting of the TOWNSHIPS of East Pennsboro, Hampden and Silver Spring and the BOROUGHS of Camp Hill and Wormleysburg (PART, Precinct 02).  
Total population: 61,970
- Dist. 88 CUMBERLAND County.  
Part of CUMBERLAND County consisting of the TOWNSHIPS of Lower Allen, Monroe and Upper Allen and the BOROUGHS of Lemoyne, Mechanicsburg, New Cumberland, Shiremanstown and Wormleysburg (PART, Precinct 01).  
Total population: 61,466
- Dist. 89 CUMBERLAND and FRANKLIN Counties.  
Part of CUMBERLAND County consisting of the TOWNSHIPS of Shippensburg and Southampton and the BOROUGH of Shippensburg (Cumberland County Portion) and Part of FRANKLIN County consisting of the TOWNSHIPS of Greene, Guilford (PART, Districts 01 and 06), Letterkenny, Lurgan and Southampton and the BOROUGHS of Chambersburg, Orrstown and Shippensburg (Franklin County Portion).  
Total population: 61,905

HOUSE OF REPRESENTATIVES DISTRICTS

- Dist. 90 FRANKLIN County.  
Part of FRANKLIN County consisting of the TOWNSHIPS of Antrim, Guilford (PART, Districts 02, 03 and 04), Hamilton (PART, District 02 94), Montgomery, Peters (PART, Districts 01, 03 and 04), Quincy (PART, Districts 01, 02 and 03), Warren and Washington and the BOROUGHS of Greencastle, Mercersburg, Mont Alto and Waynesboro.  
Total population: 61,561
- Dist. 91 ADAMS and FRANKLIN Counties.  
Part of ADAMS County consisting of the TOWNSHIPS of Conewago, Cumberland, Franklin, Freedom, Germany, Hamiltonban, Highland, Liberty, Mount Joy, Mount Pleasant, Straban and Union and the BOROUGHS of Arendtsville, Bonneauville, Carroll Valley, Fairfield, Gettysburg, Littlestown and McSherrystown and Part of FRANKLIN County consisting of the TOWNSHIPS of Guilford (PART, District 05) and Quincy (PART, District 04).  
Total population: 59,765
- Dist. 92 CUMBERLAND and YORK Counties.  
Part of CUMBERLAND County consisting of the TOWNSHIP of South Middleton and the BOROUGH of Mount Holly Springs and Part of YORK County consisting of the TOWNSHIPS of Carroll, Fairview, Franklin, Monaghan, Newberry and Washington and the BOROUGHS of Dillsburg, Franklintown, Goldsboro and Lewisberry.  
Total population: 61,258
- Dist. 93 YORK County.  
Part of YORK County consisting of the TOWNSHIPS of Codorus, Manheim, Shrewsbury, Springfield, West Manheim and York (PART, Wards 01, 02, 03, 04 and 05 [PART, Divisions 01 2000 and 02 2000]) and the BOROUGHS of Dallastown, Glen Rock, Jacobus, Jefferson, Loganville, New Freedom, Railroad, Seven Valleys, Shrewsbury and Yoe.  
Total population: 61,014
- Dist. 94 YORK County.  
Part of YORK County consisting of the TOWNSHIPS of Chanceford, East Hopewell, Fawn, Hopewell, Lower Chanceford, Lower Windsor, North Hopewell, Peach Bottom, Windsor and York (PART, Ward 05 [PART, Division 03 2000]) and the BOROUGHS of Cross Roads, Delta, East Prospect, Fawn Grove, Felton, Red Lion, Stewartstown, Windsor, Winterstown and Yorkana.  
Total population: 60,298

HOUSE OF REPRESENTATIVES DISTRICTS

- Dist. 95 YORK County.  
Part of YORK County consisting of the CITY of York and the TOWNSHIPS of Spring Garden and West Manchester (PART, District 01) and the BOROUGHs of North York and West York.  
Total population: 61,676
- Dist. 96 LANCASTER County.  
Part of LANCASTER County consisting of the CITY of Lancaster and the TOWNSHIPS of Lancaster (PART, Districts 02 and 04) and Manheim (PART, District 07 (hd096)).  
Total population: 59,934
- Dist. 97 LANCASTER County.  
Part of LANCASTER County consisting of the TOWNSHIPS of Manheim (PART, Districts 01, 02, 03, 04, 05, 06, 07 (hd097), 08, 09, 10, 11, 12, 13, 14, 15, 16, 17, 18 and 19) and Warwick and the BOROUGHs of East Petersburg (PART, District North) and Lititz.  
Total population: 59,206
- Dist. 98 DAUPHIN and LANCASTER Counties.  
Part of DAUPHIN County consisting of the TOWNSHIP of Londonderry and the BOROUGHs of Middletown (PART, Ward 02 [PART, Division 02]) and Royalton and Part of LANCASTER County consisting of the TOWNSHIPS of Conoy, East Donegal, West Donegal and West Hempfield (PART, Districts Farmdale and Ironville) and the BOROUGHs of Columbia, Elizabethtown, Marietta and Mount Joy.  
Total population: 60,242
- Dist. 99 LANCASTER County.  
Part of LANCASTER County consisting of the TOWNSHIPS of Brecknock, Caernarvon, Earl, East Earl, Ephrata and Salisbury and the BOROUGHs of Ephrata, New Holland and Terre Hill.  
Total population: 60,463
- Dist. 100 LANCASTER County.  
Part of LANCASTER County consisting of the TOWNSHIPS of Bart, Colerain, Conestoga, Drumore, East Drumore, Eden, Fulton, Leacock, Little Britain, Manor (PART, District Indiantown), Martic, Paradise, Providence, Sadsbury and Strasburg and the BOROUGHs of Christiana, Quarryville and Strasburg.  
Total population: 59,732



HOUSE OF REPRESENTATIVES DISTRICTS

- Dist. 101 LEBANON County.  
Part of LEBANON County consisting of the CITY of Lebanon and the TOWNSHIPS of Annville, North Cornwall, North Londonderry, South Annville and South Londonderry and the BOROUGHs of Cleona, Mount Gretna and Palmyra.  
Total population: 60,043
- Dist. 102 LEBANON County.  
Part of LEBANON County consisting of the TOWNSHIPS of Bethel, Cold Spring, East Hanover, Heidelberg, Jackson, Millcreek, North Annville, North Lebanon, South Lebanon, Swatara, Union, West Cornwall and West Lebanon and the BOROUGHs of Cornwall, Jonestown, Myerstown and Richland.  
Total population: 60,284
- Dist. 103 DAUPHIN County.  
Part of DAUPHIN County consisting of the CITY of Harrisburg and the TOWNSHIP of Swatara (PART, Districts 01 and 03) and the BOROUGHs of Highspire and Steelton.  
Total population: 61,931
- Dist. 104 DAUPHIN County.  
Part of DAUPHIN County consisting of the TOWNSHIPS of Halifax, Jackson, Jefferson, Lykens, Middle Paxton, Mifflin, Reed, Rush, Susquehanna, Swatara (PART, District 04), Upper Paxton, Washington, Wayne, Wiconisco and Williams and the BOROUGHs of Berrysburg, Dauphin, Elizabethville, Gratz, Halifax, Lykens, Millersburg, Paxtang, Penbrook, Pillow and Williamstown.  
Total population: 60,429
- Dist. 105 DAUPHIN County.  
Part of DAUPHIN County consisting of the TOWNSHIPS of East Hanover, Lower Paxton, South Hanover and West Hanover.  
Total population: 61,044
- Dist. 106 DAUPHIN County.  
Part of DAUPHIN County consisting of the TOWNSHIPS of Conewago, Derry, Lower Swatara and Swatara (PART, Districts 02, 05, 06, 07, 08 and 09) and the BOROUGHs of Hummelstown and Middletown (PART, Wards 01, 02 [PART, Division 01] and 03).  
Total population: 60,257

HOUSE OF REPRESENTATIVES DISTRICTS

- Dist. 107 COLUMBIA, MONTOUR and NORTHUMBERLAND Counties.  
Part of COLUMBIA County consisting of the TOWNSHIPS of Cleveland, Conyngham and Franklin and the BOROUGH of Centralia; All of MONTOUR County and Part of NORTHUMBERLAND County consisting of the CITY of Shamokin and the TOWNSHIPS of Coal, East Cameron, Mount Carmel, Ralpho, West Cameron and Zerbe and the BOROUGHs of Kulpmont, Marion Heights and Mount Carmel.  
Total population: 59,086
- Dist. 108 NORTHUMBERLAND and SNYDER Counties.  
Part of NORTHUMBERLAND County consisting of the CITY of Sunbury and the TOWNSHIPS of Delaware, East Chillisquaque, Jackson, Jordan, Lewis, Little Mahanoy, Lower Augusta, Lower Mahanoy, Point, Rockefeller, Rush, Shamokin, Turbot, Upper Mahanoy, Upper Mahanoy, Washington and West Chillisquaque and the BOROUGHs of Herndon, McEwensville, Milton, Northumberland, Riverside, Snyderstown, Turbotville and Watsontown and Part of SNYDER County consisting of the TOWNSHIP of Monroe and the BOROUGH of Shamokin Dam.  
Total population: 61,634
- Dist. 109 COLUMBIA County.  
Part of COLUMBIA County consisting of the TOWNSHIPS of Beaver, Briar Creek, Catawissa, Fishing Creek, Greenwood, Hemlock, Jackson, Locust, Madison, Main, Mifflin, Montour, Mount Pleasant, North Centre, Orange, Pine, Roaring Creek, Scott, South Centre and Sugarloaf and the TOWN of Bloomsburg and the BOROUGHs of Berwick, Briar Creek, Catawissa, Millville, Orangeville and Stillwater.  
Total population: 59,566
- Dist. 110 BRADFORD, SULLIVAN and SUSQUEHANNA Counties.  
Part of BRADFORD County consisting of the TOWNSHIPS of Albany, Asylum, Athens, Burlington, Franklin, Herrick, Leroy, Litchfield, Monroe, North Towanda, Orwell, Overton, Pike, Rome, Sheshequin, Standing Stone, Stevens, Terry, Towanda, Tuscarora, Ulster, Warren, Wilmot, Windham, Wyalusing and Wysox and the BOROUGHs of Athens, Burlington, Leraysville, Monroe, New Albany, Rome, Sayre, South Waverly, Towanda and Wyalusing; All of SULLIVAN County and Part of SUSQUEHANNA County consisting of the TOWNSHIPS of Apolacon, Auburn, Dimock, Forest Lake, Jessup, Middletown and Rush and the BOROUGH of Little Meadows.  
Total population: 59,077

HOUSE OF REPRESENTATIVES DISTRICTS

Dist. 111 SUSQUEHANNA, WAYNE and WYOMING Counties.  
Part of SUSQUEHANNA County consisting of the TOWNSHIPS of Ararat, Bridgewater, Brooklyn, Choconut, Clifford, Franklin, Gibson, Great Bend, Harford, Harmony, Herrick, Jackson, Lathrop, Lenox, Liberty, New Milford, Oakland, Silver Lake, Springville and Thompson and the BOROUGHS of Friendsville, Great Bend, Hallstead, Hop Bottom, Lanesboro, Montrose, New Milford, Oakland, Susquehanna Depot, Thompson and Uniondale; Part of WAYNE County consisting of the TOWNSHIPS of Buckingham, Clinton (PART, District 02), Lebanon, Manchester, Mount Pleasant, Oregon, Preston and Scott and the BOROUGH of Starrucca and Part of WYOMING County consisting of the TOWNSHIPS of Braintrim, Clinton, Falls, Lemon, Mehoopany, Meshoppen, Nicholson, Overfield, Tunkhannock and Washington and the BOROUGHS of Laceyville, Meshoppen, Nicholson and Tunkhannock.  
Total population: 59,019

Dist. 112 LACKAWANNA County.  
Part of LACKAWANNA County consisting of the CITY of Scranton (PART, Wards 07, 09, 10, 11, 12, 13 [PART, Divisions 01, 02 and 03], 16, 17, 19 [PART, Divisions 01, 02, 03, 04, 05 and 06] and 20) and the TOWNSHIPS of Clifton, Covington, Elmhurst, Madison, Roaring Brook and Thornhurst and the BOROUGHS of Dunmore and Moscow.  
Total population: 59,065

Dist. 113 LACKAWANNA County.  
Part of LACKAWANNA County consisting of the CITY of Scranton (PART, Wards 01, 02, 03, 04, 05, 06, 13 [PART, Division 04], 14, 15, 18, 19 [PART, Division 07], 21, 22, 23 and 24) and the TOWNSHIP of South Abington (PART, Districts 01 and 03) and the BOROUGHS of Clarks Green, Moosic (PART, Ward 04 [PART, Division 02]), Taylor (PART, Wards 01, 02, 03, 04 and 06 [PART, Division 02]) and Throop.  
Total population: 59,301

HOUSE OF REPRESENTATIVES DISTRICTS

- Dist. 114 LACKAWANNA, LUZERNE, SUSQUEHANNA and WYOMING Counties.  
Part of LACKAWANNA County consisting of the CITY of Carbondale (PART, Wards 03 [PART, Divisions 02, 04 and 05], 05 [PART, Divisions 01 and 03] and 06 [PART, Divisions 01 and 03]) and the TOWNSHIPS of Abington, Benton, Fell, Glenburn, Greenfield, La Plume, Newton, North Abington, Ransom, Scott, South Abington (PART, District 02), Spring Brook and West Abington and the BOROUGHS of Clarks Summit, Dalton, Moosic (PART, Wards 01, 02, 03 and 04 [PART, Division 01]), Old Forge, Taylor (PART, Wards 05 and 06 [PART, Division 01]) and Vandling; Part of LUZERNE County consisting of the TOWNSHIPS of Jenkins (PART, Ward 05) and Pittston and the BOROUGHS of Duryea (PART, Ward 05) and Yatesville; Part of SUSQUEHANNA County consisting of the BOROUGH of Forest City and Part of WYOMING County consisting of the BOROUGH of Factoryville.  
Total population: 59,181
- Dist. 115 LACKAWANNA and WAYNE Counties.  
Part of LACKAWANNA County consisting of the CITY of Carbondale (PART, Wards 01, 02, 03, 04, 05 [PART, Divisions 02 and 04] and 06 [PART, Division 02]) and the TOWNSHIPS of Carbondale and Jefferson and the BOROUGHS of Archbald, Blakely, Dickson City, Jermyn, Jessup, Mayfield and Olyphant and Part of WAYNE County consisting of the TOWNSHIPS of Canaan, Dreher, Lake, Lehigh, Salem and Sterling and the BOROUGH of Waymart.  
Total population: 59,159
- Dist. 116 LUZERNE County.  
Part of LUZERNE County consisting of the CITY of Hazleton and the TOWNSHIPS of Black Creek, Butler, Foster, Hazle and Sugarloaf and the BOROUGHS of Conyngham, Freeland, Jeddo, West Hazleton and White Haven.  
Total population: 59,071
- Dist. 117 COLUMBIA, LUZERNE and WYOMING Counties.  
Part of COLUMBIA County consisting of the TOWNSHIP of Benton and the BOROUGH of Benton; Part of LUZERNE County consisting of the TOWNSHIPS of Conyngham, Dallas, Dennison, Dorrance, Fairmount, Franklin, Hollenback, Hunlock, Huntington, Lake, Lehman, Nescopeck, Ross, Salem, Union and Wright (PART, District 02) and the BOROUGHS of Dallas, Harveys Lake, Nescopeck, New Columbus, Nuangola, Penn Lake Park and Shickshinny and Part of WYOMING County consisting of the TOWNSHIPS of Eaton, Exeter, Forkston, Monroe, North Branch, Northmoreland, Noxen and Windham.  
Total population: 59,190

HOUSE OF REPRESENTATIVES DISTRICTS

- Dist. 118 LUZERNE and MONROE Counties.  
Part of LUZERNE County consisting of the CITY of Pittston and the TOWNSHIPS of Bear Creek (PART, Districts 02 98 and 03 98), Buck, Jenkins (PART, Districts 01(north), 02(south) and 06) and Plains (PART, Ward 10) and the BOROUGHS of Avoca, Bear Creek Village, Dupont, Duryea (PART, Wards 01, 02, 03 and 04), Hughestown and Laflin and Part of MONROE County consisting of the TOWNSHIPS of Chestnuthill (PART, Districts 01 94, 02 94 and 03 94), Eldred, Polk, Tobyhanna and Tunkhannock.  
Total population: 60,145
- Dist. 119 LUZERNE County.  
Part of LUZERNE County consisting of the CITY of Nanticoke and the TOWNSHIPS of Bear Creek (PART, District 01), Fairview, Hanover (PART, Wards 01, 02 [PART, Division 02], 03, 04, 05, 06 and 07), Newport, Plymouth, Rice, Slocum and Wright (PART, District 01) and the BOROUGHS of Edwardsville, Larksville, Laurel Run, Plymouth, Sugar Notch and Warrior Run.  
Total population: 58,996
- Dist. 120 LUZERNE County.  
Part of LUZERNE County consisting of the TOWNSHIPS of Exeter, Jackson and Kingston and the BOROUGHS of Courtdale, Exeter, Forty Fort, Kingston, Luzerne, Pringle, Swoyersville, West Pittston, West Wyoming and Wyoming.  
Total population: 59,561
- Dist. 121 LUZERNE County.  
Part of LUZERNE County consisting of the CITY of Wilkes-Barre and the TOWNSHIPS of Hanover (PART, Ward 02 [PART, Division 01]), Jenkins (PART, Districts 03(middle) and 04), Plains (PART, Wards 01, 02, 03, 05, 06, 07, 08 and 09) and Wilkes-Barre and the BOROUGH of Ashley.  
Total population: 59,263
- Dist. 122 CARBON County.  
All of CARBON County.  
Total population: 58,802
- Dist. 123 SCHUYLKILL County.  
Part of SCHUYLKILL County consisting of the CITY of Pottsville (PART, Wards 05 and 06) and the TOWNSHIPS of Blythe, Branch, Butler (PART, Districts Englewood, Ft Springs 98 and Northeast), Cass, Delano, East Norwegian, Foster, Mahanoy, New Castle, Norwegian, Reilly, Ryan and West Mahanoy and the BOROUGHS of Ashland, Frackville, Gilberton, Girardville, Gordon, Mahanoy City, Middleport, Minersville, New Philadelphia, Palo Alto, Port Carbon, Shenandoah and St. Clair.  
Total population: 60,917

HOUSE OF REPRESENTATIVES DISTRICTS

- Dist. 124 BERKS and SCHUYLKILL Counties.  
Part of BERKS County consisting of the TOWNSHIPS of Albany, Greenwich, Maiden creek, Ontelaunee, Perry and Windsor and the BOROUGHS of Hamburg, Lenhartsville and Shoemakersville and Part of SCHUYLKILL County consisting of the TOWNSHIPS of East Brunswick, East Union, Kline, North Union, Rush, Schuylkill, Union, Walker, West Brunswick and West Penn and the BOROUGHS of Coaldale, Deer Lake, McAdoo, New Ringgold, Orwigsburg, Port Clinton, Ringtown and Tamaqua.  
Total population: 61,360
- Dist. 125 BERKS and SCHUYLKILL Counties.  
Part of BERKS County consisting of the TOWNSHIPS of Centre and Tilden and the BOROUGHS of Centerport and Leesport and Part of SCHUYLKILL County consisting of the CITY of Pottsville (PART, Wards 01, 02, 03, 04 and 07) and the TOWNSHIPS of Barry, Butler (PART, District Lavelle 98), Eldred, Frailey, Hegins, Hubley, North Manheim, Pine Grove, Porter, South Manheim, Tremont, Upper Mahantongo, Washington and Wayne and the BOROUGHS of Auburn, Cressona, Landingville, Mechanicsville, Mount Carbon, Pine Grove, Schuylkill Haven, Tower City and Tremont.  
Total population: 61,513
- Dist. 126 BERKS County.  
Part of BERKS County consisting of the CITY of Reading (PART, Wards 14 [PART, Divisions 04, 05 and 06], 15, 17 and 19) and the TOWNSHIPS of Alsace, Exeter (PART, District 05), Lower Alsace and Muhlenberg and the BOROUGHS of Laureldale, Mount Penn and St. Lawrence.  
Total population: 61,332
- Dist. 127 BERKS County.  
Part of BERKS County consisting of the CITY of Reading (PART, Wards 01, 02, 03, 04, 05, 06, 07, 08, 09, 10, 11, 12, 13, 14 [PART, Division 01], 16 and 18) and the BOROUGHS of Kenhorst and West Reading.  
Total population: 62,064
- Dist. 128 BERKS County.  
Part of BERKS County consisting of the TOWNSHIPS of Brecknock, Caernarvon, Cumru, Exeter (PART, Districts 02 and 04), Robeson and Spring (PART, Districts 02, 04, 07 and 08 94) and the BOROUGHS of Mohnton, New Morgan, Shillington, Wyomissing and Wyomissing Hills.  
Total population: 61,437

HOUSE OF REPRESENTATIVES DISTRICTS

- Dist. 129 BERKS County.  
Part of BERKS County consisting of the TOWNSHIPS of Bern, Bethel, Heidelberg, Jefferson, Lower Heidelberg, Marion, North Heidelberg, Penn, South Heidelberg, Spring (PART, Districts 01, 03, 05 and 06), Tulpehocken, Upper Bern and Upper Tulpehocken and the BOROUGHS of Adamstown, Bernville, Robesonia, Sinking Spring, Strausstown, Wernersville, West Lawn and Womelsdorf.  
Total population: 60,894
- Dist. 130 BERKS County.  
Part of BERKS County consisting of the TOWNSHIPS of Amity, Colebrookdale, Douglass, Earl, Exeter (PART, Districts 01, 03 98, 06 94 and 07 98), Oley, Pike, Rockland, Ruscombmanor and Union and the BOROUGHS of Birdsboro, Boyertown and Fleetwood.  
Total population: 61,878
- Dist. 131 LEHIGH and NORTHAMPTON Counties.  
Part of LEHIGH County consisting of the CITY of Allentown (PART, Wards 12, 14 [PART, Division 01], 16 and 19) and the TOWNSHIPS of Lower Milford, Salisbury (PART, Wards 02, 03 and 04), Upper Milford (PART, District Western) and Upper Saucon and the BOROUGH of Coopersburg and Part of NORTHAMPTON County consisting of the TOWNSHIP of Lower Saucon (PART, District Seidersville).  
Total population: 61,891
- Dist. 132 LEHIGH County.  
Part of LEHIGH County consisting of the CITY of Allentown (PART, Wards 01, 02, 03, 04, 05, 07, 08, 09, 10, 11, 13, 17 and 18).  
Total population: 61,948
- Dist. 133 LEHIGH and NORTHAMPTON Counties.  
Part of LEHIGH County consisting of the CITIES of Allentown (PART, Wards 06, 14 [PART, Division 02] and 15 [PART, Division 01]) and Bethlehem (Lehigh County Portion) (PART, Wards 10, 11, 12 [PART, Division 01] and 13 [PART, Division 02]) and the TOWNSHIPS of Hanover, Salisbury (PART, Ward 01) and Whitehall (PART, Districts 02, 03, 04, 05, 06, 08 and 09) and the BOROUGHS of Catasauqua, Coplay and Fountain Hill and Part of NORTHAMPTON County consisting of the CITY of Bethlehem (Northampton County Portion) (PART, Wards 01, 02, 03, 04 99 and 05).  
Total population: 61,804



HOUSE OF REPRESENTATIVES DISTRICTS

- Dist. 134 BERKS and LEHIGH Counties.  
Part of BERKS County consisting of the TOWNSHIPS of District, Hereford and Washington and the BOROUGHS of Bally and Bechtelsville and Part of LEHIGH County consisting of the TOWNSHIPS of Lower Macungie, Salisbury (PART, Ward 05), South Whitehall (PART, Districts 03, 04 and 05), Upper Macungie (PART, District 04) and Upper Milford (PART, District Eastern) and the BOROUGHS of Alburtis, Emmaus and Macungie.  
Total population: 62,004
- Dist. 135 LEHIGH and NORTHAMPTON Counties.  
Part of LEHIGH County consisting of the CITIES of Allentown (PART, Ward 15 [PART, Divisions 02, 03 and 04]) and Bethlehem (Lehigh County Portion) (PART, Wards 12 [PART, Division 02], 13 [PART, Divisions 01, 03, 04, 05, 06, 07 and 08] and Part of NORTHAMPTON County consisting of the CITY of Bethlehem (Northampton County Portion) (PART,, 06, 07, 08, 09, 14, 15, 16 and 17) and the TOWNSHIP of Bethlehem (PART, Ward 02).  
Total population: 61,420
- Dist. 136 NORTHAMPTON County.  
Part of NORTHAMPTON County consisting of the CITY of Easton and the TOWNSHIPS of Bethlehem (PART, Wards 03 and 04 (hd136)), Lower Saucon (PART, Districts Hellertown, Leithsville, Lower Saucon, Shimersville and Wassergass) and Williams and the BOROUGHS of Freemansburg, Glendon, Hellertown, West Easton and Wilson.  
Total population: 59,509
- Dist. 137 NORTHAMPTON County.  
Part of NORTHAMPTON County consisting of the TOWNSHIPS of Forks, Lower Mount Bethel, Palmer, Upper Mount Bethel, Upper Nazareth and Washington and the BOROUGHS of Bangor, East Bangor, Nazareth, Portland, Roseto, Stockertown and Tatamy.  
Total population: 59,267
- Dist. 138 NORTHAMPTON County.  
Part of NORTHAMPTON County consisting of the TOWNSHIPS of Bethlehem (PART, Wards 01 and 04), Bushkill, East Allen, Hanover, Lower Nazareth, Moore and Plainfield and the BOROUGHS of Bath, Chapman, Pen Argyl and Wind Gap.  
Total population: 61,765

HOUSE OF REPRESENTATIVES DISTRICTS

- Dist. 139 MONROE, PIKE and WAYNE Counties.  
Part of MONROE County consisting of the TOWNSHIPS of Barrett and Price; Part of PIKE County consisting of the TOWNSHIPS of Blooming Grove, Dingman (PART, District 02 96), Greene, Lackawaxen, Milford, Palmyra, Shohola and Westfall and the BOROUGHS of Matamoras and Milford and Part of WAYNE County consisting of the TOWNSHIPS of Berlin, Cherry Ridge, Clinton (PART, District 01), Damascus, Dyberry, Palmyra, Paupack, South Canaan and Texas and the BOROUGHS of Bethany, Hawley, Honesdale and Prompton.  
Total population: 59,251
- Dist. 140 BUCKS County.  
Part of BUCKS County consisting of the TOWNSHIPS of Bristol (PART, Ward 05 [PART, Divisions 01 and 02]), Falls and Middletown (PART, District Lower [PART, Division 07]) and the BOROUGHS of Bristol, Morrisville and Tullytown.  
Total population: 60,046
- Dist. 141 BUCKS County.  
Part of BUCKS County consisting of the TOWNSHIPS of Bristol (PART, Wards 01, 02, 03, 04, 05 [PART, Divisions 03 and 04], 06, 07, 08, 09, 10 and 11) and Middletown (PART, District Lower [PART, Divisions 03, 04, 06 and 09]).  
Total population: 60,191
- Dist. 142 BUCKS County.  
Part of BUCKS County consisting of the TOWNSHIPS of Lower Southampton (PART, Districts East and West [PART, Divisions 01, 02, 04, 05 and 06]) and Middletown (PART, Districts Lower [PART, Divisions 01, 02, 05, 08, 10, 11, 12 and 13] and Upper) and the BOROUGHS of Hulmeville, Langhorne, Langhorne Manor and Penndel.  
Total population: 59,274
- Dist. 143 BUCKS County.  
Part of BUCKS County consisting of the TOWNSHIPS of Bedminster, Bridgeton, Buckingham (PART, District Upper [PART, Divisions 01 98 and 03 98]), Doylestown, Durham, Nockamixon, Plumstead and Tinicum and the BOROUGHS of Doylestown and Riegelsville.  
Total population: 60,192
- Dist. 144 BUCKS County.  
Part of BUCKS County consisting of the TOWNSHIPS of Hilltown, New Britain, Warminster (PART, Districts 06, 08, 12 and 15) and Warrington and the BOROUGHS of Chalfont, Dublin, New Britain, Silverdale and Telford (Bucks County Portion).  
Total population: 58,970

HOUSE OF REPRESENTATIVES DISTRICTS

- Dist. 145 BUCKS County.  
Part of BUCKS County consisting of the TOWNSHIPS of East Rockhill, Haycock, Milford, Richland, Springfield and West Rockhill and the BOROUGHS of Perkasio, Quakertown, Richlandtown, Sellersville and Trumbauersville.  
Total population: 59,981
- Dist. 146 MONTGOMERY County.  
Part of MONTGOMERY County consisting of the TOWNSHIPS of Limerick, Lower Pottsgrove, New Hanover (PART, District 03 96), Upper Pottsgrove and West Pottsgrove and the BOROUGHS of Pottstown and Royersford.  
Total population: 61,372
- Dist. 147 MONTGOMERY County.  
Part of MONTGOMERY County consisting of the TOWNSHIPS of Douglass, Lower Frederick, Marlborough, New Hanover (PART, Wards 01 96 and 02 96), Perkiomen, Salford, Skippack (PART, District 02), Upper Frederick, Upper Hanover and Upper Salford and the BOROUGHS of East Greenville, Green Lane, Pennsburg, Red Hill and Schwenksville.  
Total population: 59,618
- Dist. 148 MONTGOMERY County.  
Part of MONTGOMERY County consisting of the TOWNSHIPS of Lower Merion (PART, Wards 01, 02 [PART, Divisions 01 and 02], 06 [PART, Division 03], 07 [PART, Division 02], 11 [PART, Divisions 01 and 03], 12 and 13 [PART, Divisions 01 and 02]), Plymouth (PART, District 03 [PART, Division 01]), Upper Dublin (PART, District 01 [PART, Divisions 01 and 03 94]), Whitmarsh and Whitpain (PART, Districts 02 92, 03 92, 04 92, 05 92, 06 92 and 07) and the BOROUGHS of Conshohocken and Narberth.  
Total population: 61,655
- Dist. 149 MONTGOMERY County.  
Part of MONTGOMERY County consisting of the TOWNSHIPS of Lower Merion (PART, Wards 04, 05, 06 [PART, Divisions 01 and 02], 07 [PART, Divisions 01 and 03], 08, 10, 11 [PART, Division 02] and 14) and Upper Merion and the BOROUGHS of Bridgeport and West Conshohocken.  
Total population: 61,579

HOUSE OF REPRESENTATIVES DISTRICTS

- Dist. 150 MONTGOMERY County.  
Part of MONTGOMERY County consisting of the TOWNSHIPS of East Norriton (PART, District 01 [PART, Division 04]), Lower Providence (PART, Districts 01, 02 [PART, Divisions 03 and 04 95] and 03 [PART, Division 03]), Upper Providence and West Norriton (PART, Districts 01, 02, 03 [PART, Division 02] and 04) and the BOROUGHS of Collegeville, Norristown (PART, Districts 01 [PART, Division 01] and 02) and Trappe.  
Total population: 61,713
- Dist. 151 MONTGOMERY County.  
Part of MONTGOMERY County consisting of the TOWNSHIPS of Abington (PART, District 09 [PART, Division 02]), Horsham (PART, Districts 01, 02 and 03 [PART, Divisions 01 96, 02 96, 04 95 and 05 95]), Lower Gwynedd (PART, District 02 [PART, Division 01]), Montgomery (PART, Districts 01, 02 94, 04 94, 05 94, 06 94, 07 94 and 08 94) and Upper Dublin (PART, Districts 01 [PART, Division 02], 02 [PART, Divisions 01 and 03 94], 05 and 07 [PART, Division 03 94]) and the BOROUGH of Ambler.  
Total population: 60,071
- Dist. 152 MONTGOMERY and PHILADELPHIA Counties.  
Part of MONTGOMERY County consisting of the TOWNSHIPS of Horsham (PART, District 03 [PART, Division 03 96]), Lower Moreland, Upper Dublin (PART, Districts 03 [PART, Division 03 94], 06 and 07 [PART, Divisions 01 and 02]) and Upper Moreland and the BOROUGHS of Bryn Athyn and Hatboro and Part of PHILADELPHIA County consisting of the CITY of Philadelphia (PART, Ward 58 [PART, Divisions 12, 32, 33, 34 and 38]).  
Total population: 60,713
- Dist. 153 MONTGOMERY County.  
Part of MONTGOMERY County consisting of the TOWNSHIPS of Abington (PART, Wards 01, 02 [PART, Divisions 02 94 and 03 94], 03, 04, 05, 06, 07, 08, 09 [PART, Division 01 94], 10, 11, 12, 13, 14 and 15) and Upper Dublin (PART, Districts 02 [PART, Division 02], 03 [PART, Divisions 01 and 02] and 04).  
Total population: 59,613
- Dist. 154 MONTGOMERY County.  
Part of MONTGOMERY County consisting of the TOWNSHIPS of Cheltenham and Springfield and the BOROUGH of Jenkintown.  
Total population: 60,886

HOUSE OF REPRESENTATIVES DISTRICTS

- Dist. 155 CHESTER County.  
Part of CHESTER County consisting of the TOWNSHIPS of Caln (PART, District 04 90), East Brandywine, East Caln, South Coventry, Upper Uwchlan, Uwchlan, West Brandywine, West Pikeland and West Vincent and the BOROUGH of Downingtown.  
Total population: 59,094
- Dist. 156 CHESTER County.  
Part of CHESTER County consisting of the TOWNSHIPS of East Bradford (PART, District South), East Goshen and West Goshen and the BOROUGH of West Chester.  
Total population: 60,713
- Dist. 157 CHESTER and MONTGOMERY Counties.  
Part of CHESTER County consisting of the TOWNSHIPS of Schuylkill and Tredyffrin and the BOROUGH of Phoenixville and Part of MONTGOMERY County consisting of the TOWNSHIPS of Lower Providence (PART, Districts 02 [PART, Divisions 01 and 02] and 03 [PART, Divisions 01, 02 and West Norriton (PART, District 03 [PART, and 01])).  
Total population: 61,705
- Dist. 158 CHESTER County.  
Part of CHESTER County consisting of the TOWNSHIPS of Caln (PART, Districts 01 90, 02 and 03), East Bradford (PART, District North), East Marlborough, Kennett, London Britain, New Garden, Newlin, Pennsbury, West Bradford and West Marlborough and the BOROUGHs of Avondale and Kennett Square.  
Total population: 59,470
- Dist. 159 DELAWARE County.  
Part of DELAWARE County consisting of the CITY of Chester and the TOWNSHIPS of Chester, Lower Chichester, Ridley (PART, Ward 02 [PART, Divisions 02 and Upper Chichester (PART, Ward 02 [PART, and 02 94]) and the BOROUGHs of Eddystone, Marcus Hook, Parkside, Trainer and Upland.  
Total population: 59,433
- Dist. 160 CHESTER and DELAWARE Counties.  
Part of CHESTER County consisting of the TOWNSHIPS of Birmingham, Pocopson and Thornbury and Part of DELAWARE County consisting of the TOWNSHIPS of Aston (PART, Wards 01, 02, 03, 04, 05 and 07), Bethel, Chadds Ford, Concord and Upper Chichester (PART, Wards 01, 02 [PART, Division 01 94], 03, 04 and 05) and the BOROUGH of Chester Heights.  
Total population: 60,962

HOUSE OF REPRESENTATIVES DISTRICTS

- Dist. 161 DELAWARE County.  
Part of DELAWARE County consisting of the TOWNSHIPS of Aston (PART, Ward 06), Marple (PART, Wards 02 [PART, Divisions 02 and 03], 05, 06 [PART, Divisions 01 and 02] and 07 [PART, Division 01]), Nether Providence, Ridley (PART, Wards 01 [PART, Division 03], 02 [PART, Divisions 01 and 03], 03, 05, 07 and 08 [PART, Division 01]), Springfield (PART, Ward 03 [PART, Division 02 (hd161)]) and Upper Providence (PART, Precincts 02 and 03) and the BOROUGHS of Brookhaven, Rose Valley, Rutledge and Swarthmore.  
Total population: 61,322
- Dist. 162 DELAWARE County.  
Part of DELAWARE County consisting of the TOWNSHIPS of Ridley (PART, Wards 01 [PART, Divisions 01 and 02], 06 and 08 [PART, Division 02]) and Tinicum and the BOROUGHS of Collingdale, Folcroft, Glenolden, Norwood, Prospect Park, Ridley Park and Sharon Hill.  
Total population: 60,374
- Dist. 163 DELAWARE County.  
Part of DELAWARE County consisting of the TOWNSHIPS of Darby (PART, Wards 03, 04 and 05), Ridley (PART, Wards 04 and 09) and Upper Darby (PART, Districts 01 [PART, Divisions 04, 05, 06, 07 and 08], 02 and 05 [PART, Divisions 04, 06, 07, 08 and 09]) and the BOROUGHS of Aldan, Clifton Heights and Lansdowne.  
Total population: 60,040
- Dist. 164 DELAWARE County.  
Part of DELAWARE County consisting of the TOWNSHIP of Upper Darby (PART, Districts 01 [PART, Divisions 01, 02, 03 and 09], 03, 04, 05 [PART, Divisions 01 96, 02, 03 and 05], 06 and 07) and the BOROUGHS of East Lansdowne and Millbourne.  
Total population: 60,881
- Dist. 165 DELAWARE County.  
Part of DELAWARE County consisting of the TOWNSHIPS of Marple (PART, Wards 01, 02 [PART, Division 01], 06 [PART, Division 03] and 07 [PART, Divisions 02 and 03]), Radnor (PART, Wards 01, 02, 03, 04, 05 [PART, Division 02] and 06) and Springfield (PART, Wards 01, 02, 03 [PART, Divisions 01, 02 (hd165) and 03 95], 04, 05, 06 and 07) and the BOROUGH of Morton.  
Total population: 60,716

HOUSE OF REPRESENTATIVES DISTRICTS

- Dist. 166 DELAWARE County.  
Part of DELAWARE County consisting of the TOWNSHIPS of Haverford, Marple (PART, Wards 03 and 04) and Radnor (PART, Wards 05 [PART, Division 01] and 07).  
Total population: 59,286
- Dist. 167 CHESTER County.  
Part of CHESTER County consisting of the TOWNSHIPS of Charlestown, East Pikeland, East Whiteland, Easttown, West Whiteland and Willistown and the BOROUGH of Malvern.  
Total population: 59,774
- Dist. 168 CHESTER and DELAWARE Counties.  
Part of CHESTER County consisting of the TOWNSHIP of Westtown and Part of DELAWARE County consisting of the TOWNSHIPS of Edgmont, Middletown, Newtown, Thornbury and Upper Providence (PART, Precincts 01, 04 and 05) and the BOROUGH of Media.  
Total population: 60,562
- Dist. 169 PHILADELPHIA County.  
Part of PHILADELPHIA County consisting of the CITY of Philadelphia (PART, Wards 57 [PART, Divisions 01, 12, 14, 16, 17, 18, 19, 21, 22, 24, 25 and 28], 58 [PART, Divisions 03, 08, 23, 27, 30 and 44], 65 [PART, Divisions 01, 02, 10 and 23] and 66 [PART, Divisions 01, 03, 07, 08, 10, 11, 12, 13, 14, 15, 18, 19, 20, 21, 23, 24, 25, 26, 27, 28, 29, 30, 31, 32, 33, 35, 36, 37, 38, 39, 40, 41, 42, 43, 44, 45 and 46]).  
Total population: 59,198
- Dist. 170 MONTGOMERY and PHILADELPHIA Counties.  
Part of MONTGOMERY County consisting of the TOWNSHIP of Abington (PART, Ward 02 [PART, Division 01 94]) and the BOROUGH of Rockledge and Part of PHILADELPHIA County consisting of the CITY of Philadelphia (PART, Wards 35 [PART, Divisions 01, 02, 03, 05 and 32], 53 [PART, Divisions 20 and 21], 56 [PART, Divisions 04, 07, 08, 09, 10 and 33], 58 [PART, Divisions 01, 02, 04, 05, 06, 07, 09, 10, 13, 15, 16, 17, 18, 20, 21, 22, 24, 25, 26, 29, 31, 35, 36, 37, 39, 40, 41 and 43], 63 [PART, Divisions 01, 02, 06, 08, 21 and 24] and 66 [PART, Divisions 02, 04, 05, 06, 09, 16, 22 and 34]).  
Total population: 60,221



HOUSE OF REPRESENTATIVES DISTRICTS

- Dist. 171 CENTRE and MIFFLIN Counties.  
Part of CENTRE County consisting of the TOWNSHIPS of College, Gregg, Harris, Penn, Potter, Spring and Walker and the BOROUGHs of Bellefonte, Centre Hall, Millheim and State College (PART, Districts East [PART, Divisions 01, 02 and 04], East Central [PART, Division 01], Northwest and West Central [PART, Division 01]) and Part of MIFFLIN County consisting of the TOWNSHIPS of Armagh and Brown.  
Total population: 60,984
- Dist. 172 PHILADELPHIA County.  
Part of PHILADELPHIA County consisting of the CITY of Philadelphia (PART, Wards 55 [PART, Divisions 06, 07, 08, 09, 11, 12, 13, 14, 15, 16, 17, 18, 19, 20, 21, 22, 23, 24, 25, 26, 27 and 29], 56 [PART, Division 32], 57 [PART, Divisions 02, 03, 11, 13 and 15], 58 [PART, Divisions 11, 14, 19, 28 and 42], 63 [PART, Divisions 03, 04, 05, 09, 10, 12, 13, 14, 16, 17, 18, 19 and 20], 64 and 66 [PART, Division 17]).  
Total population: 58,985
- Dist. 173 PHILADELPHIA County.  
Part of PHILADELPHIA County consisting of the CITY of Philadelphia (PART, Wards 41, 55 [PART, Divisions 01, 02, 03, 04, 05, 10 and 28], 62 [PART, Divisions 17, 21, 22, 24, 25 and 26] and 65 [PART, Divisions 03, 04, 05, 06, 07, 08, 09, 11, 12, 13, 14, 15, 16, 17, 18, 19, 20, 21 and 22]).  
Total population: 59,526
- Dist. 174 PHILADELPHIA County.  
Part of PHILADELPHIA County consisting of the CITY of Philadelphia (PART, Wards 53 [PART, Divisions 10, 11 and 13], 54, 56 [PART, Divisions 01, 12, 13, 17, 18, 20, 21, 22, 23, 24, 25, 26, 27, 28, 29, 30, 31, 34, 35, 38, 39, 40 and 41], 57 [PART, Divisions 04, 05, 06, 07, 08, 09, 10, 20, 23, 26 and 27] and 63 [PART, Divisions 07, 11, 15, 22, 23 and 25]).  
Total population: 61,947
- Dist. 175 PHILADELPHIA County.  
Part of PHILADELPHIA County consisting of the CITY of Philadelphia (PART, Wards 01 [PART, Divisions 10, 12 and 16], 02 [PART, Divisions 01, 02, 03, 12, 13, 14, 15, 16, 17, 25, 26 and 27], 05 [PART, Divisions 01, 02, 03, 04, 10 99, 12, 13, 16 99, 17, 18, 19 and 21], 18 [PART, Divisions 02, 04, 05, 06, 07, 10, 11 and 12], 25 [PART, Divisions 09, 13, 14, 15, 16, 17, 18, 19, 20 and 21], 31 [PART, Divisions 01, 02, 03, 04, 07, 08, 09, 10, 11, 12, 13 and 14] and 45 [PART, Divisions 09, 10, 11, 16, 17 and 19]).  
Total population: 59,282

HOUSE OF REPRESENTATIVES DISTRICTS

- Dist. 176 MONROE County.  
Part of MONROE County consisting of the TOWNSHIPS of Coolbaugh, Jackson, Paradise, Pocono and Stroud (PART, Districts 02 99, 03 99 and 04 99) and the BOROUGHs of East Stroudsburg, Mount Pocono and Stroudsburg.  
Total population: 59,268
- Dist. 177 PHILADELPHIA County.  
Part of PHILADELPHIA County consisting of the CITY of Philadelphia (PART, Wards 23 [PART, Divisions 02, 03, 04, 08, 09, 13 and 14], 25 [PART, Divisions 01, 02, 03, 04, 05, 06, 07, 08, 10, 11, 12, 22, 23 and 24], 31 [PART, Divisions 05, 06, 15, 16, 17, 18 and 19], 33 [PART, Divisions 01, 02, 03, 04, 05, 06, 07, 08, 09, 10, 11, 12 and 13], 45 [PART, Divisions 01, 02, 03, 04, 05, 06, 07, 08, 12, 13, 14, 15, 18, 20, 21, 22, 23, 24 and 25] and 62 [PART, Divisions 01, 03, 05, 13, 18 and 19]).  
Total population: 59,591
- Dist. 178 BUCKS County.  
Part of BUCKS County consisting of the TOWNSHIPS of Northampton, Upper Makefield (PART, Districts 01 and 03), Upper Southampton (PART, Districts East and North), Warminster (PART, Districts 11 and 14) and Wrightstown.  
Total population: 59,300
- Dist. 179 PHILADELPHIA County.  
Part of PHILADELPHIA County consisting of the CITY of Philadelphia (PART, Wards 23 [PART, Divisions 01, 05, 06, 07, 10, 11, 12, 15, 16, 17, 18, 19, 20, 21, 22 and 23], 35 [PART, Divisions 15, 29 and 30], 42 [PART, Divisions 04, 07, 09, 12, 14, 15, 16 and 19], 43 [PART, Divisions 02, 03, 04, 05, 07, 08, 11, 12, 13, 17, 18, 19 and 20], 49 [PART, Division 01] and 62 [PART, Divisions 02, 04, 06, 07, 08, 09, 10, 11, 12, 14, 15, 16, 20 and 23]).  
Total population: 60,787
- Dist. 180 PHILADELPHIA County.  
Part of PHILADELPHIA County consisting of the CITY of Philadelphia (PART, Wards 07, 19 [PART, Divisions 02, 03, 04, 06, 07, 09, 10, 11, 13, 14, 15, 16, 17, 18 and 19], 33 [PART, Divisions 14, 15, 16, 17, 18, 19, 20, 21, 22, 23 and 24], 42 [PART, Divisions 01, 02, 03, 05, 06, 08, 10, 11, 22 and 23] and 43 [PART, Division 06]).  
Total population: 60,034

HOUSE OF REPRESENTATIVES DISTRICTS

- Dist. 181 PHILADELPHIA County.  
Part of PHILADELPHIA County consisting of the CITY of Philadelphia (PART, Wards 05 [PART, Divisions 15, 20 and 23], 14, 18 [PART, Divisions 01, 03, 08, 09, 13, 14, 15, 16 and 17], 19 [PART, Divisions 01, 05, 08 and 12], 20, 37, 42 [PART, Divisions 13, 17 and 20], 43 [PART, Divisions 01, 09, 10, 14, 15, 16, 21, 22, 23, 24 and 25], 47 [PART, Division 01] and 49 [PART, Divisions 02, 03, 05 and 13]).  
Total population: 59,516
- Dist. 182 PHILADELPHIA County.  
Part of PHILADELPHIA County consisting of the CITY of Philadelphia (PART, Wards 02 [PART, Divisions 04, 05, 06, 07, 10, 11, 18, 19, 22, 23 and 24], 05 [PART, Divisions 05, 06, 07, 08, 09, 11, 14 and 22], 08, 30 [PART, Divisions 03, 07, 08, 16 and 17] and 36 [PART, Divisions 14, 24, 25, 26, 27, 32 and 33]).  
Total population: 59,357
- Dist. 183 LEHIGH and NORTHAMPTON Counties.  
Part of LEHIGH County consisting of the TOWNSHIPS of South Whitehall (PART, Districts 01, 02, 06, 07 and 08), Washington and Whitehall (PART, Districts 01, 07, 10 and 11) and the BOROUGH of Slatington and Part of NORTHAMPTON County consisting of the TOWNSHIPS of Allen and Lehigh and the BOROUGHS of North Catasauqua, Northampton and Walnutport.  
Total population: 60,728
- Dist. 184 PHILADELPHIA County.  
Part of PHILADELPHIA County consisting of the CITY of Philadelphia (PART, Wards 01 [PART, Divisions 01, 02, 03, 04, 05, 06, 07, 08, 09, 11, 13, 14, 15, 17, 18, 19, 20 and 21], 39 and 48 [PART, Divisions 01, 05, 13, 14 and 20]).  
Total population: 59,749
- Dist. 185 DELAWARE and PHILADELPHIA Counties.  
Part of DELAWARE County consisting of the TOWNSHIP of Darby (PART, Wards 01 and 02) and the BOROUGHS of Colwyn and Darby and Part of PHILADELPHIA County consisting of the CITY of Philadelphia (PART, Wards 26, 40 [PART, Divisions 01, 14, 15, 16, 17, 22, 27, 28, 29, 30, 31, 35, 36, 37, 38, 39, 40, 41, 42, 43, 44, 45, 46, 48, 49, 50 and 51] and 48 [PART, Divisions 12, 15 and 17]).  
Total population: 59,727

HOUSE OF REPRESENTATIVES DISTRICTS

- Dist. 186 PHILADELPHIA County.  
Part of PHILADELPHIA County consisting of the CITY of Philadelphia (PART, Wards 02 [PART, Divisions 08, 09, 20 and 21], 27 [PART, Divisions 04, 12, 15, 16 and 17], 30 [PART, Divisions 01, 02, 04, 05, 06, 09, 10, 11, 12, 13, 14 and 15], 36 [PART, Divisions 01, 02, 03, 04, 05, 06, 07, 08, 09, 10, 11, 12, 13, 15, 16, 17, 18, 19, 20, 21, 22, 23, 28, 29, 30, 31, 34, 35, 36, 37, 38, 39, 40 and 41], 48 [PART, Divisions 02, 03, 04, 06, 07, 08, 09, 10, 11, 16, 18, 19, 21, 22 and 23] and 51 [PART, Divisions 03, 05, 07, 08, 09, 10, 11, 12, 21, 22 and 25]).  
Total population: 60,609
- Dist. 187 BERKS and LEHIGH Counties.  
Part of BERKS County consisting of the TOWNSHIPS of Longswamp, Maxatawny and Richmond and the BOROUGHS of Kutztown, Lyons and Topton and Part of LEHIGH County consisting of the TOWNSHIPS of Heidelberg, Lowhill, Lynn, North Whitehall, Upper Macungie (PART, Districts 01, 02 and 03) and Weisenberg.  
Total population: 61,399
- Dist. 188 PHILADELPHIA County.  
Part of PHILADELPHIA County consisting of the CITY of Philadelphia (PART, Wards 27 [PART, Divisions 01, 02, 03, 05, 06, 07, 08, 09, 10, 11, 13, 14, 18, 19, 20, 21, 22 and 23], 46, 51 [PART, Divisions 02, 06, 13, 14, 16, 17, 18, 19, 20, 26 and 28] and 60 [PART, Divisions 01, 02, 03, 08, 10, 11, 12, 13 and 23]).  
Total population: 59,012
- Dist. 189 MONROE and PIKE Counties.  
Part of MONROE County consisting of the TOWNSHIPS of Chestnuthill (PART, District 04 94), Hamilton, Middle Smithfield, Ross, Smithfield and Stroud (PART, Districts 01 99, 05 99, 06 99 and 07 99) and the BOROUGH of Delaware Water Gap and Part of PIKE County consisting of the TOWNSHIPS of Delaware, Dingman (PART, District 01 96), Lehman and Porter.  
Total population: 59,876
- Dist. 190 PHILADELPHIA County.  
Part of PHILADELPHIA County consisting of the CITY of Philadelphia (PART, Wards 04 [PART, Divisions 01, 02, 03, 07, 08, 12, 13, 14, 15, 19 and 20], 06, 28 [PART, Divisions 01, 06, 07, 09, 10, 11, 12, 13, 14 and 15], 38 [PART, Divisions 09 and 10], 44, 52 [PART, Division 10] and 60 [PART, Divisions 04, 05, 06, 07, 09, 14, 15, 16, 17, 18, 19, 20, 21 and 22]).  
Total population: 59,268

HOUSE OF REPRESENTATIVES DISTRICTS

- Dist. 191 DELAWARE and PHILADELPHIA Counties.  
Part of DELAWARE County consisting of the BOROUGH of Yeadon and Part of PHILADELPHIA County consisting of the CITY of Philadelphia (PART, Wards 03, 40 [PART, Divisions 02, 03, 04, 05, 06, 07, 08, 09, 10, 11, 12, 13, 18, 19, 20, 21, 23, 24, 25, 26, 32, 33, 34 and 47] and 51 [PART, Divisions 01, 04, 15, 23, 24 and 27]).  
Total population: 59,198
- Dist. 192 PHILADELPHIA County.  
Part of PHILADELPHIA County consisting of the CITY of Philadelphia (PART, Wards 04 [PART, Divisions 04, 05, 06, 09, 10, 11, 16, 17, 18 and 21], 34 and 52 [PART, Divisions 05, 15, 17, 18, 19, 20, 22, 23, 24, 25, 26 and 27]).  
Total population: 59,421
- Dist. 193 ADAMS and YORK Counties.  
Part of ADAMS County consisting of the TOWNSHIPS of Berwick, Butler, Hamilton, Huntington, Latimore, Menallen, Oxford, Reading and Tyrone and the BOROUGHS of Abbottstown, Bendersville, Biglerville, East Berlin, New Oxford and York Springs and Part of YORK County consisting of the TOWNSHIP of Penn and the BOROUGH of Hanover.  
Total population: 61,874
- Dist. 194 MONTGOMERY and PHILADELPHIA Counties.  
Part of MONTGOMERY County consisting of the TOWNSHIP of Lower Merion (PART, Wards 02 [PART, Division 03], 03, 09 and 13 [PART, Division 03 94]) and Part of PHILADELPHIA County consisting of the CITY of Philadelphia (PART, Wards 21 [PART, Divisions 01, 02, 04, 05, 06, 07, 08, 09, 10, 11, 12, 13, 16, 17, 18, 19, 20, 21, 22, 23, 25, 27, 28, 29, 31, 32, 35, 36, 37, 38, 40, 41 and 42], 38 [PART, Divisions 19 and 20] and 52 [PART, Divisions 01, 02, 03, 04, 06, 07, 08, 09, 11, 12, 13, 14, 16, 21 and 28]).  
Total population: 59,466
- Dist. 195 PHILADELPHIA County.  
Part of PHILADELPHIA County consisting of the CITY of Philadelphia (PART, Wards 15, 24, 29 and 32 [PART, Divisions 01, 02, 03, 04, 10, 12, 13, 14, 15, 16, 17, 18, 19, 20, 21, 22, 23, 24, 25, 26, 27, 28, 29, 30 and 31]).  
Total population: 59,167
- Dist. 196 YORK County.  
Part of YORK County consisting of the TOWNSHIPS of Dover, Heidelberg, Jackson, North Codorus, Paradise, Warrington and West Manchester (PART, Districts 02, 03, 04 and 05) and the BOROUGHS of Dover, New Salem, Spring Grove and Wellsville.  
Total population: 62,086

HOUSE OF REPRESENTATIVES DISTRICTS

- Dist. 197 PHILADELPHIA County.  
Part of PHILADELPHIA County consisting of the CITY of Philadelphia (PART, Wards 11, 13 [PART, Division 25], 16, 21 [PART, Divisions 14 and 15], 28 [PART, Divisions 02, 03, 04, 05, 08, 16, 17 and 18], 32 [PART, Divisions 05, 06, 07, 08, 09 and 11], 38 [PART, Divisions 01, 02, 03, 04, 05, 06, 07, 08, 11, 12, 13, 14, 15, 16, 18 and 21] and 47 [PART, Divisions 02, 03, 04, 05, 06, 07, 08, 09, 10, 11, 12, 13 and 14]).  
Total population: 59,001
- Dist. 198 PHILADELPHIA County.  
Part of PHILADELPHIA County consisting of the CITY of Philadelphia (PART, Wards 09 [PART, Divisions 11, 12, 13, 14 and 15], 12 [PART, Divisions 08, 11, 15, 16, 17, 18, 19, 20, 21, 22, 23 and 24], 13 [PART, Divisions 01, 02, 03, 04, 05, 06, 07, 08, 09, 11, 12, 13, 14, 15, 16, 17, 18, 19, 20, 21, 22, 23 and 24], 21 [PART, Divisions 24 and 26], 22 [PART, Divisions 01, 02, 03, 08 and 10], 38 [PART, Division 17], 42 [PART, Divisions 21, 24 and 25], 49 [PART, Divisions 04, 06, 09, 10, 11, 12, 14, 15, 17 and 19] and 59 [PART, Divisions 17, 18 and 20]).  
Total population: 60,208
- Dist. 199 CUMBERLAND County.  
Part of CUMBERLAND County consisting of the TOWNSHIPS of Cooke, Dickinson, Hopewell, Lower Frankford, Lower Mifflin, Middlesex, North Middleton, North Newton, Penn, South Newton, Upper Frankford, Upper Mifflin and West Pennsboro and the BOROUGHs of Carlisle, Newburg and Newville.  
Total population: 61,616
- Dist. 200 PHILADELPHIA County.  
Part of PHILADELPHIA County consisting of the CITY of Philadelphia (PART, Wards 09 [PART, Divisions 01, 02, 03, 04, 05, 06, 07, 08, 09, 10, 16 and 17], 21 [PART, Divisions 03, 30, 33, 34, 39, 43, 44 and 45], 22 [PART, Divisions 04, 05, 06, 07, 11, 12, 16, 17, 18, 19, 20, 21, 23, 24, 25 and 26] and 50).  
Total population: 59,430
- Dist. 201 PHILADELPHIA County.  
Part of PHILADELPHIA County consisting of the CITY of Philadelphia (PART, Wards 12 [PART, Divisions 01, 02, 03, 04, 05, 06, 07, 09, 10, 12, 13 and 14], 13 [PART, Division 10], 17 [PART, Divisions 01, 02, 03, 05, 06, 07, 08, 09, 10, 15, 16, 17, 22, 23, 24, 25, 28 and 29], 22 [PART, Divisions 09, 13, 14, 15, 22, 27, 28 and 29], 49 [PART, Divisions 08, 20, 24 and 25] and 59 [PART, Divisions 01, 02, 03, 04, 05, 06, 07, 08, 09, 10, 11, 12, 13, 14, 15, 16, 19, 21, 22, 23, 24 and 25]).  
Total population: 59,422

HOUSE OF REPRESENTATIVES DISTRICTS

Dist. 202 PHILADELPHIA County.  
Part of PHILADELPHIA County consisting of the CITY of Philadelphia (PART, Wards 17 [PART, Divisions 04, 11, 12, 13, 14, 18, 19, 20, 21, 26 and 27], 35 [PART, Divisions 04, 06, 07, 16, 17, 22, 24, 26, 27 and 28], 42 [PART, Division 18], 49 [PART, Divisions 07, 16, 21, 22 and 23], 53 [PART, Divisions 01, 02, 03, 04, 05, 06, 07, 08, 09, 12, 14, 15, 16, 17, 18, 19, 22 and 23], 56 [PART, Divisions 02, 03, 05, 06, 11, 14, 15, 16, 19, 36 and 37] and 61 [PART, Divisions 01, 02, 03, 04, 05, 07, 08 and 10]).  
Total population: 61,932

Dist. 203 PHILADELPHIA County.  
Part of PHILADELPHIA County consisting of the CITY of Philadelphia (PART, Wards 10, 35 [PART, Divisions 08, 09, 10, 11, 12, 13, 14, 18, 19, 20, 21, 23, 25 and 31], 49 [PART, Division 18] and 61 [PART, Divisions 06, 09, 11, 12, 13, 14, 15, 16, 17, 18, 19, 20, 21, 22, 23, 24, 25, 26, 27 and 28]).  
Total population: 60,902

Population of all districts: 12,281,054



**Reapportionment 2001**

**Addendum to the Preliminary Plan**  
**of the**  
**Legislative Reapportionment Commission**  
**September 25, 2001**

\*1. House District 174. Philadelphia County, City of Philadelphia, Ward 63, Precinct 7. Census tract 034300, block 1028 has been assigned to House District 172. (Population affected 4).

\*2. House District 174. Philadelphia County, City of Philadelphia, Ward 63, Precinct 11. Census tract 034200, block 1001 has been assigned to House District 172. (Population affected 0).

\*3. House District 174. Philadelphia County, City of Philadelphia, Ward 63, Precinct 11. Census tract 034200, block 1002 has been assigned to House District 172. (Population affected 1).

\*4. House District 174. Philadelphia County, City of Philadelphia, Ward 63, Precinct 11. Census tract 034200, block 1005 has been assigned to House District 172. (Population affected 55).

\*5. House District 169. Philadelphia County, City of Philadelphia, Ward 66, Precinct 10. Census tract 035400, block 3000 has been assigned to House District 172. (Population affected 2).

\*6. House District 169. Philadelphia County, City of Philadelphia, Ward 66, Precinct 10. Census tract 035400, blocks 2000, 2001, 2003, 3001, 3002, 3003, and 3004 have been assigned to House District 172. (Population affected 0).

\* These adjustments are not reflected on the attached Composite Listing of House of Representatives Districts.

## PRELIMINARY PLAN

## HOUSE DISTRICTS

DISTRICT	TAPERSONS	Targ.	Dev.
196	62086	60498	2.63%
127	62064	60498	2.59%
82	62035	60498	2.54%
23	62005	60498	2.49%
134	62004	60498	2.49%
27	61998	60498	2.48%
30	62000	60498	2.48%
45	61991	60498	2.47%
51	61990	60498	2.47%
86	61987	60498	2.46%
39	61976	60498	2.44%
34	61970	60498	2.43%
87	61970	60498	2.43%
54	61959	60498	2.42%
33	61956	60498	2.41%
132	61948	60498	2.40%
64	61932	60498	2.37%
103	61931	60498	2.37%
202	61932	60498	2.37%
80	61910	60498	2.33%
89	61905	60498	2.33%
21	61889	60498	2.30%
28	61891	60498	2.30%
70	61889	60498	2.30%
131	61891	60498	2.30%
38	61884	60498	2.29%
174	61887	60498	2.29%
25	61876	60498	2.28%
130	61878	60498	2.28%
193	61874	60498	2.27%
36	61867	60498	2.26%
55	61837	60498	2.21%
22	61824	60498	2.19%
79	61809	60498	2.17%
133	61804	60498	2.16%
19	61767	60498	2.10%
42	61766	60498	2.10%
24	61765	60498	2.09%
138	61765	60498	2.09%
35	61738	60498	2.05%
150	61713	60498	2.01%
157	61705	60498	2.00%
95	61676	60498	1.95%
44	61664	60498	1.93%
20	61657	60498	1.92%
148	61655	60498	1.91%
108	61634	60498	1.88%
199	61616	60498	1.85%
72	61606	60498	1.83%
149	61579	60498	1.79%
90	61561	60498	1.76%

## HOUSE DISTRICTS

DISTRICT	TAPERSONS	Targ.	Dev.
32	61545	60498	1.73%
52	61537	60498	1.72%
59	61513	60498	1.68%
125	61513	60498	1.68%
49	61479	60498	1.62%
88	61466	60498	1.60%
128	61437	60498	1.55%
135	61420	60498	1.52%
187	61399	60498	1.49%
146	61372	60498	1.45%
124	61360	60498	1.43%
126	61332	60498	1.38%
161	61322	60498	1.36%
85	61258	60498	1.26%
92	61258	60498	1.26%
8	61174	60498	1.12%
47	61156	60498	1.09%
13	61148	60498	1.07%
12	61113	60498	1.02%
10	61098	60498	0.99%
105	61044	60498	0.90%
50	61038	60498	0.89%
60	61015	60498	0.85%
93	61014	60498	0.85%
171	60984	60498	0.80%
160	60962	60498	0.77%
83	60934	60498	0.72%
18	60924	60498	0.70%
123	60917	60498	0.69%
203	60902	60498	0.67%
58	60893	60498	0.65%
129	60894	60498	0.65%
77	60888	60498	0.64%
154	60886	60498	0.64%
164	60881	60498	0.63%
9	60872	60498	0.62%
179	60787	60498	0.48%
7	60741	60498	0.40%
183	60728	60498	0.38%
28	60719	60498	0.37%
152	60713	60498	0.36%
156	60713	60498	0.36%
165	60716	60498	0.36%
16	60680	60498	0.30%
78	60638	60498	0.23%
186	60609	60498	0.18%
53	60583	60498	0.14%
46	60576	60498	0.13%
168	60562	60498	0.11%
62	60510	60498	0.02%
58	60487	60498	-0.02%

## HOUSE DISTRICTS

DISTRICT	TAPERSONS	Targ.	Dev.
99	60463	60498	-0.08%
104	60429	60498	-0.11%
162	60374	60498	-0.20%
11	60300	60498	-0.33%
94	60298	60498	-0.33%
102	60284	60498	-0.35%
41	60276	60498	-0.37%
106	60257	60498	-0.40%
98	60242	60498	-0.42%
170	60221	60498	-0.46%
198	60208	60498	-0.48%
141	60191	60498	-0.51%
143	60192	60498	-0.51%
118	60145	60498	-0.58%
48	60113	60498	-0.64%
15	60081	60498	-0.69%
151	60071	60498	-0.71%
101	60043	60498	-0.75%
140	60046	60498	-0.75%
163	60040	60498	-0.76%
180	60034	60498	-0.77%
40	60022	60498	-0.79%
61	59993	60498	-0.83%
81	59982	60498	-0.84%
145	59981	60498	-0.85%
57	59917	60498	-0.96%
189	59876	60498	-1.03%
43	59864	60498	-1.05%
167	59774	60498	-1.20%
3	59763	60498	-1.21%
91	59765	60498	-1.21%
184	59749	60498	-1.24%
100	59732	60498	-1.27%
185	59727	60498	-1.27%
17	59707	60498	-1.31%
14	59665	60498	-1.38%
76	59640	60498	-1.42%
147	59618	60498	-1.45%
153	59613	60498	-1.46%
4	59598	60498	-1.49%
177	59591	60498	-1.50%
109	59566	60498	-1.54%
120	59561	60498	-1.55%
173	59526	60498	-1.61%
65	59519	60498	-1.62%
181	59516	60498	-1.62%
136	59509	60498	-1.63%
29	59502	60498	-1.65%
158	59470	60498	-1.70%
194	59466	60498	-1.71%
75	59455	60498	-1.72%

## HOUSE DISTRICTS

DISTRICT	TAPERSONS	Targ.	Dev.
66	59447	60498	-1.74%
159	59433	60498	-1.76%
200	59430	60498	-1.77%
192	59421	60498	-1.78%
201	59422	60498	-1.78%
182	59357	60498	-1.89%
63	59315	60498	-1.96%
113	59301	60498	-1.98%
178	59300	60498	-1.98%
166	59286	60498	-2.00%
67	59280	60498	-2.01%
175	59282	60498	-2.01%
142	59274	60498	-2.02%
137	59267	60498	-2.03%
176	59268	60498	-2.03%
190	59268	60498	-2.03%
121	59263	60498	-2.04%
31	59255	60498	-2.05%
1	59254	60498	-2.08%
71	59249	60498	-2.08%
139	59251	60498	-2.06%
6	59243	60498	-2.07%
96	58934	60498	-2.14%
97	59206	60498	-2.14%
169	59196	60498	-2.15%
191	59198	60498	-2.15%
117	59190	60498	-2.16%
114	59181	60498	-2.18%
195	59167	60498	-2.20%
115	58159	60498	-2.21%
69	59116	60498	-2.28%
84	59110	60498	-2.29%
73	59108	60498	-2.30%
155	59094	60498	-2.32%
107	59086	60498	-2.33%
37	59078	60498	-2.35%
110	59077	60498	-2.35%
116	59071	60498	-2.36%
112	59065	60498	-2.37%
172	59047	60498	-2.39%
74	59039	60498	-2.41%
5	59032	60498	-2.42%
111	59019	60498	-2.44%
2	59013	60498	-2.45%
88	59012	60498	-2.46%
188	59012	60498	-2.46%
197	59001	60498	-2.47%
119	58996	60498	-2.48%
144	58970	60498	-2.53%
122	58802	60498	-2.80%

LEGISLATIVE DATA PROCESSING CENTER

COMPOSITE LISTING

OF

STATE SENATE DISTRICTS

<u>DISTRICT NUMBER</u>	<u>DESCRIPTION</u>
Dist. 01	<p>PHILADELPHIA County. Part of PHILADELPHIA County consisting of the CITY of Philadelphia (PART, Wards 01, 02, 05, 08, 14, 15, 18 [PART, Divisions 05, 06 and 12], 25 [PART, Divisions 01, 03, 04, 05, 06, 07, 08, 10, 11, 12, 22 and 23], 26 [PART, Divisions 01, 02, 03, 09, 10, 11, 12, 16, 17, 19, 20, 21, 22, 23 and 24], 27 [PART, Division 19], 29 [PART, Division 10], 30, 31 [PART, Divisions 06, 07 and 17], 36 [PART, Divisions 01, 02, 03, 04, 05, 06, 07, 08, 09, 10, 11, 12, 13, 14, 15, 16, 17, 18, 19, 20, 21, 22, 23, 24, 25, 26, 27, 28, 29, 31, 32, 33, 34, 35, 36, 37, 38, 39, 40 and 41], 38 [PART, Division 09], 39, 40 [PART, Divisions 30, 38 and 40] and 48 [PART, Divisions 01, 02, 03, 04, 05, 06, 07, 08, 09, 12, 13, 14, 15, 17, 18, 19, 20 and 22]). Total population: 248,576</p>
Dist. 02	<p>PHILADELPHIA County. Part of PHILADELPHIA County consisting of the CITY of Philadelphia (PART, Wards 07, 19 [PART, Divisions 01, 02, 03, 04, 05, 06, 07, 08, 09, 11, 13, 14, 15, 16, 17, 18 and 19], 23, 31 [PART, Division 02], 33, 35 [PART, Divisions 14, 15, 16, 17, 22, 23, 24, 26 and 30], 37, 42 [PART, Divisions 01, 02, 03, 04, 05, 06, 07, 08, 09, 10, 11, 12, 13, 14, 15, 16, 18, 19, 20, 22, 23 and 24], 43 [PART, Divisions 02, 03, 04, 05, 06, 07, 08, 11, 12, 17, 18, 19 and 20], 53 [PART, Divisions 01, 02, 03, 05, 07, 09, 11, 12, 15, 19, 20, 22 and 23], 54, 55, 56 [PART, Divisions 04, 05, 06 and 09], 62 and 64 [PART, Divisions 04, 05, 06, 08, 09, 10, 11, 12, 13, 14 and 17]). Total population: 248,670</p>

STATE SENATE DISTRICTS

- Dist. 03 PHILADELPHIA County.  
Part of PHILADELPHIA County consisting of the CITY of Philadelphia (PART, Wards 11, 13 [PART, Divisions 15, 16, 20, 21, 22, 23, 24 and 25], 16, 18 [PART, Divisions 01, 02, 03, 04, 07, 08, 09, 10, 11, 13, 14, 15, 16 and 17], 19 [PART, Divisions 10 and 12], 20, 25 [PART, Divisions 02, 09, 13, 14, 15, 16, 17, 18, 19, 20, 21 and 24], 28, 29 [PART, Divisions 01, 02, 03, 04, 05, 06, 07, 08, 09, 11, 12, 13, 14, 15, 16, 17 and 18], 31 [PART, Divisions 01, 03, 04, 05, 08, 09, 10, 11, 12, 13, 14, 15, 16, 18 and 19], 32, 35 [PART, Divisions 01, 02, 03, 04, 05, 06, 07, 08, 09, 10, 11, 12, 13, 18, 19, 20, 21, 25, 27, 28, 29, 31 and 32], 38 [PART, Divisions 01, 02, 03, 04, 05, 06, 07, 08, 10, 12, 13, 14, 15, 16, 18, 20 and 21], 42 [PART, Divisions 17, 21 and 25], 43 [PART, Divisions 01, 09, 10, 13, 14, 15, 16, 21, 22, 23, 24 and 25], 47, 49 [PART, Divisions 01, 02, 03, 04, 05, 06, 09, 10, 11, 12, 13, 14, 15, 17, 18, 19, 21, 22 and 23], 53 [PART, Division 21], 56 [PART, Divisions 07 and 08], 61 and 63 [PART, Divisions 01, 02, 03, 04, 05, 06, 07, 08, 09, 10, 11, 12, 13, 14, 17, 18, 19 and 23]).  
Total population: 249,138
- Dist. 04 MONTGOMERY and PHILADELPHIA Counties.  
Part of MONTGOMERY County consisting of the TOWNSHIPS of Abington and Cheltenham and the BOROUGHS of Jenkintown and Rockledge and Part of PHILADELPHIA County consisting of the CITY of Philadelphia (PART, Wards 09, 10, 12 [PART, Divisions 01, 02, 03, 04, 05, 06 and 07], 17 [PART, Divisions 01, 02, 03, 04, 05, 06, 07, 08, 09, 10, 11, 12, 13, 14, 15, 16, 17, 18, 19, 20, 21, 22, 23, 26, 27 and 28], 22, 49 [PART, Divisions 07, 08, 16, 20, 24 and 25], 50 and 59).  
Total population: 249,024
- Dist. 05 PHILADELPHIA County.  
Part of PHILADELPHIA County consisting of the CITY of Philadelphia (PART, Wards 41, 45, 53 [PART, Divisions 04, 06, 08, 10, 13, 14, 16, 17 and 18], 56 [PART, Divisions 01, 02, 03, 10, 11, 12, 13, 14, 15, 16, 17, 18, 19, 20, 21, 22, 23, 24, 25, 26, 27, 28, 29, 30, 31, 32, 33, 34, 35, 36, 37, 38, 39, 40 and 41], 57, 58, 63 [PART, Divisions 15, 16, 20, 21, 22, 24 and 25], 64 [PART, Divisions 01, 02, 03, 07, 15, 16 and 18], 65 and 66).  
Total population: 248,379
- Dist. 06 BUCKS County.  
Part of BUCKS County consisting of the TOWNSHIPS of Bensalem, Bristol, Lower Southampton, Middletown, Northampton, Warwick and Wrightstown and the BOROUGHS of Bristol, Hulmeville, Ivyland, Langhorne, Langhorne Manor and Pennel.  
Total population: 248,208



STATE SENATE DISTRICTS

- Dist. 07 DELAWARE, MONTGOMERY and PHILADELPHIA Counties.  
Part of DELAWARE County consisting of the BOROUGH of Millbourne; Part of MONTGOMERY County consisting of the TOWNSHIPS of Springfield and Whitemarsh and Part of PHILADELPHIA County consisting of the CITY of Philadelphia (PART, Wards 04, 06, 12 [PART, Divisions 08, 09, 10, 11, 12, 13, 14, 15, 16, 17, 18, 19, 20, 21, 22, 23 and 24], 13 [PART, Divisions 01, 02, 03, 04, 05, 06, 07, 08, 09, 10, 11, 12, 13, 14, 17, 18 and 19], 17 [PART, Divisions 24, 25 and 29], 21, 24 [PART, Divisions 01, 02, 03, 09, 10 and 14], 27 [PART, Divisions 03, 06 and 13], 34, 38 [PART, Divisions 11, 17 and 19], 44, 52 and 60 [PART, Divisions 01, 02, 08, 12 and 23]).  
Total population: 248,697
- Dist. 08 DELAWARE and PHILADELPHIA Counties.  
Part of DELAWARE County consisting of the TOWNSHIP of Darby (PART, Wards 01 and 02) and the BOROUGHs of Clifton Heights, Collingdale, Colwyn, Darby, Folcroft, Glenolden, Lansdowne, Norwood, Prospect Park, Sharon Hill and Yeadon and Part of PHILADELPHIA County consisting of the CITY of Philadelphia (PART, Wards 03, 24 [PART, Divisions 04, 05, 06, 07, 08, 11, 12, 13, 15, 16 and 17], 26 [PART, Divisions 04, 05, 06, 07, 08, 13, 14, 15 and 18], 27 [PART, Divisions 01, 02, 04, 05, 07, 08, 09, 10, 11, 12, 14, 15, 16, 17, 18, 20, 21, 22 and 23], 36 [PART, Division 30], 40 [PART, Divisions 01, 02, 03, 04, 05, 06, 07, 08, 09, 10, 11, 12, 13, 14, 15, 16, 17, 18, 19, 20, 21, 22, 23, 24, 25, 26, 27, 28, 29, 31, 32, 33, 34, 35, 36, 37, 39, 41, 42, 43, 44, 45, 46, 47, 48, 49, 50 and 51], 46, 48 [PART, Divisions 10, 11, 16, 21 and 23], 51 and 60 [PART, Divisions 03, 04, 05, 06, 07, 09, 10, 11, 13, 14, 15, 16, 17, 18, 19, 20, 21 and 22])).  
Total population: 249,154
- Dist. 09 CHESTER and DELAWARE Counties.  
Part of CHESTER County consisting of the TOWNSHIPS of Birmingham, East Fallowfield, East Nottingham, Elk, Franklin, Highland, Kennett, London Britain, London Grove, Londonderry, Lower Oxford, New Garden, New London, Penn, Pennsbury, Pocopson, Sadsbury, Thornbury, Upper Oxford and West Nottingham and the BOROUGHs of Avondale, Kennett Square, Modena, Oxford, Parkesburg, South Coatesville and West Grove and Part of DELAWARE County consisting of the CITY of Chester and the TOWNSHIPS of Aston, Bethel, Chadds Ford, Chester, Concord, Lower Chichester, Middletown, Nether Providence and Upper Chichester and the BOROUGHs of Brookhaven, Chester Heights, Eddystone, Marcus Hook, Media, Parkside, Trainer and Upland.  
Total population: 248,501

STATE SENATE DISTRICTS

- Dist. 10 BUCKS and MONTGOMERY Counties.  
Part of BUCKS County consisting of the TOWNSHIPS of Bedminster, Bridgeton, Buckingham, Doylestown, Falls, Haycock, Hilltown, Lower Makefield, New Britain, Newtown, Plumstead, Solebury, Tinicum, Upper Makefield and West Rockhill and the BOROUGHs of Chalfont, Doylestown, Dublin, Morrisville, New Britain, New Hope, Newtown, Perkasio, Sellersville, Silverdale, Telford (Bucks County Portion), Tullytown and Yardley and Part of MONTGOMERY County consisting of the BOROUGHs of Souderton and Telford (Montgomery County Portion).  
Total population: 248,041
- Dist. 11 BERKS County.  
Part of BERKS County consisting of the CITY of Reading and the TOWNSHIPS of Alsace, Bern, Colebrookdale, Cumru, District, Douglass, Earl, Exeter, Greenwich, Hereford, Longswamp, Lower Alsace, Maxatawny, Muhlenberg, Oley, Penn, Pike, Richmond, Rockland, Ruscombmanor and Washington and the BOROUGHs of Bally, Bechtelsville, Bernville, Birdsboro, Boyertown, Fleetwood, Kenhorst, Kutztown, Laureldale, Leesport, Lenhartsville, Lyons, Mohnton, Mount Penn, Shillington, St. Lawrence, Topton and West Reading.  
Total population: 249,022
- Dist. 12 BUCKS and MONTGOMERY Counties.  
Part of BUCKS County consisting of the TOWNSHIPS of Upper Southampton, Warminster and Warrington and Part of MONTGOMERY County consisting of the TOWNSHIPS of Franconia, Hatfield, Horsham, Lower Gwynedd, Lower Moreland, Montgomery, Upper Dublin, Upper Gwynedd and Upper Moreland and the BOROUGHs of Ambler, Bryn Athyn, Hatboro, Hatfield and North Wales.  
Total population: 247,153
- Dist. 13 LANCASTER and YORK Counties.  
Part of LANCASTER County consisting of the CITY of Lancaster and the TOWNSHIPS of Bart, Colerain, Conestoga, Drumore, East Drumore, Eden, Fulton, Lancaster, Little Britain, Manheim, Manor, Martic, Pequea, Providence, Sadsbury, Strasburg and West Lampeter and the BOROUGHs of East Petersburg, Millersville, Quarryville and Strasburg and Part of YORK County consisting of the TOWNSHIPS of Chanceford, Hellam, Lower Chanceford, Lower Windsor and Springettsbury and the BOROUGHs of East Prospect, Hallam, Wrightsville and Yorkana.  
Total population: 248,444

STATE SENATE DISTRICTS

- Dist. 14 CARBON, LUZERNE and MONROE Counties.  
Part of CARBON County consisting of the TOWNSHIPS of Banks, Kidder, Lausanne, Lehigh, Mahoning and Packer and the BOROUGHS of Beaver Meadows, East Side, Jim Thorpe, Lansford, Lehigh, Nesquehoning, Summit Hill, Weatherly and Weissport; Part of LUZERNE County consisting of the CITIES of Hazleton, Nanticoke, Pittston and Wilkes-Barre and the TOWNSHIPS of Bear Creek, Buck, Foster, Hanover, Hazle, Jenkins, Newport, Pittston, Plains, Plymouth and Wilkes-Barre and the BOROUGHS of Ashley, Bear Creek Village, Edwardsville, Exeter, Freeland, Hughestown, Jeddo, Laflin, Larksville, Laurel Run, Luzerne, Plymouth, Sugar Notch, Swoyersville, Warrior Run, West Hazleton, West Pittston, West Wyoming, Wyoming and Yatesville and Part of MONROE County consisting of the TOWNSHIPS of Pocono and Tobyhanna.  
Total population: 248,641
- Dist. 15 DAUPHIN and YORK Counties.  
Part of DAUPHIN County consisting of the CITY of Harrisburg and the TOWNSHIPS of Derry, East Hanover, Halifax, Londonderry, Lower Paxton, Lower Swatara, Middle Paxton, Reed, South Hanover, Susquehanna, Swatara and West Hanover and the BOROUGHS of Dauphin, Halifax, Highspire, Hummelstown, Middletown, Paxtang, Penbrook, Royalton and Steelton and Part of YORK County consisting of the TOWNSHIPS of Conewago and Newberry and the BOROUGHS of Goldsboro, Lewisberry and York Haven.  
Total population: 248,628
- Dist. 16 LEHIGH, MONROE and NORTHAMPTON Counties.  
Part of LEHIGH County consisting of the CITY of Allentown and the TOWNSHIPS of Lowhill, North Whitehall, Salisbury, South Whitehall and Upper Saucon and the BOROUGHS of Coopersburg and Emmaus; Part of MONROE County consisting of the TOWNSHIPS of Chestnuthill, Hamilton and Ross and Part of NORTHAMPTON County consisting of the TOWNSHIPS of Allen, Bushkill, East Allen, Hanover and Moore and the BOROUGHS of Bath, Chapman and Wind Gap.  
Total population: 247,155
- Dist. 17 DELAWARE and MONTGOMERY Counties.  
Part of DELAWARE County consisting of the TOWNSHIPS of Haverford and Radnor and Part of MONTGOMERY County consisting of the TOWNSHIPS of Lower Merion, Lower Providence, Plymouth, Upper Merion and West Norriton and the BOROUGHS of Bridgeport, Collegeville, Conshohocken, Narberth, Trappe and West Conshohocken.  
Total population: 248,306

STATE SENATE DISTRICTS

- Dist. 18 LEHIGH, MONROE and NORTHAMPTON Counties.  
Part of LEHIGH County consisting of the CITY of Bethlehem (Lehigh County Portion) and the TOWNSHIPS of Hanover and Whitehall and the BOROUGHS of Catasauqua, Coplay and Fountain Hill; Part of MONROE County consisting of the TOWNSHIPS of Smithfield and Stroud and the BOROUGHS of Delaware Water Gap, East Stroudsburg and Stroudsburg and Part of NORTHAMPTON County consisting of the CITY of Bethlehem (Northampton County Portion) and the TOWNSHIPS of Bethlehem, Lower Mount Bethel, Lower Nazareth, Lower Saucon, Plainfield, Upper Mount Bethel, Upper Nazareth and Washington and the BOROUGHS of Bangor, East Bangor, Freemansburg, Hellertown, Nazareth, North Catasauqua, Northampton, Pen Argyl, Portland, Roseto and Stockertown.  
Total population: 247,193
- Dist. 19 CHESTER and MONTGOMERY Counties.  
Part of CHESTER County consisting of the TOWNSHIPS of Charlestown, East Bradford, East Caln, East Goshen, East Marlborough, East Pikeland, East Vincent, East Whiteland, Newlin, Schuylkill, South Coventry, Tredyffrin, Uwchlan, West Bradford, West Goshen, West Marlborough, West Pikeland, West Vincent, West Whiteland and Willistown and the BOROUGHS of Downingtown, Malvern, Phoenixville, Spring City and West Chester and Part of MONTGOMERY County consisting of the TOWNSHIP of Upper Providence and the BOROUGH of Royersford.  
Total population: 248,080
- Dist. 20 LUZERNE, MONROE, PIKE, SUSQUEHANNA, WAYNE and WYOMING Counties.  
Part of LUZERNE County consisting of the TOWNSHIPS of Conyngham, Dallas, Dennison, Dorrance, Exeter, Fairmount, Fairview, Franklin, Hollenback, Hunlock, Huntington, Jackson, Kingston, Lake, Lehman, Nescopeck, Rice, Ross, Salem, Slocum, Union and Wright and the BOROUGHS of Courtdale, Dallas, Forty Fort, Harveys Lake, Kingston, Nescopeck, New Columbus, Nuangola, Penn Lake Park, Pringle, Shickshinny and White Haven; Part of MONROE County consisting of the TOWNSHIPS of Middle Smithfield and Price; All of PIKE County; Part of SUSQUEHANNA County consisting of the TOWNSHIPS of Ararat, Clifford, Gibson, Harford, Harmony, Herrick, Jackson, Lathrop, Lenox, Oakland, Springville and Thompson and the BOROUGHS of Forest City, Hop Bottom, Lanesboro, Oakland, Susquehanna Depot, Thompson and Uniondale; All of WAYNE County and All of WYOMING County.  
Total population: 249,148

STATE SENATE DISTRICTS

Dist. 21 BUTLER, CLARION, ERIE, FOREST, VENANGO and WARREN Counties. Part of BUTLER County consisting of the CITY of Butler and the TOWNSHIPS of Allegheny, Brady, Butler, Center, Cherry, Clay, Franklin, Marion, Mercer, Muddy Creek and Slippery Rock and the BOROUGHs of Harrisville, Portersville, Prospect, Slippery Rock, West Liberty and West Sunbury; All of CLARION County; Part of ERIE County consisting of the CITY of Corry and the TOWNSHIPS of Amity, Concord, Greenfield, Leboeuf, North East, Union, Venango, Waterford and Wayne and the BOROUGHs of Elgin, Mill Village, North East, Union City, Waterford and Wattsburg; All of FOREST County; All of VENANGO County and Part of WARREN County consisting of the TOWNSHIPS of Brokenstraw, Cherry Grove, Columbus, Conewango, Deerfield, Eldred, Elk, Farmington, Freehold, Glade, Limestone, Pine Grove, Pittsfield, Pleasant, Sheffield, Southwest, Spring Creek, Sugar Grove, Triumph and Watson and the BOROUGHs of Bear Lake, Sugar Grove, Tidioute and Youngsville.  
Total population: 240,891

Dist. 22 LACKAWANNA, LUZERNE and MONROE Counties. All of LACKAWANNA County; Part of LUZERNE County consisting of the BOROUGHs of Avoca, Dupont and Duryea and Part of MONROE County consisting of the TOWNSHIPS of Barrett, Coolbaugh and Paradise and the BOROUGH of Mount Pocono.  
Total population: 247,997

Dist. 23 BRADFORD, LYCOMING, SULLIVAN, SUSQUEHANNA and UNION Counties. All of BRADFORD County; All of LYCOMING County; All of SULLIVAN County; Part of SUSQUEHANNA County consisting of the TOWNSHIPS of Apolacon, Auburn, Bridgewater, Brooklyn, Choconut, Dimock, Forest Lake, Franklin, Great Bend, Jessup, Liberty, Middletown, New Milford, Rush and Silver Lake and the BOROUGHs of Friendsville, Great Bend, Hallstead, Little Meadows, Montrose and New Milford and Part of UNION County consisting of the TOWNSHIPS of Buffalo, East Buffalo, Gregg, Kelly, Union, West Buffalo and White Deer and the BOROUGH of Lewisburg.  
Total population: 245,586

STATE SENATE DISTRICTS

- Dist. 24 BUCKS, LEHIGH, MONTGOMERY and NORTHAMPTON Counties.  
Part of BUCKS County consisting of the TOWNSHIPS of Durham, East Rockhill, Milford, Nockamixon, Richland and Springfield and the BOROUGHS of Quakertown, Richlandtown, Riegelsville and Trumbauersville; Part of LEHIGH County consisting of the TOWNSHIPS of Lower Macungie, Lower Milford, Upper Macungie, Upper Milford and Weisenberg and the BOROUGHS of Alburtis and Macungie; Part of MONTGOMERY County consisting of the TOWNSHIPS of Lower Frederick, Lower Salford, Marlborough, New Hanover, Salford, Towamencin, Upper Frederick, Upper Hanover and Upper Salford and the BOROUGHS of East Greenville, Green Lane, Lansdale, Pennsburg and Red Hill and Part of NORTHAMPTON County consisting of the CITY of Easton and the TOWNSHIPS of Forks, Palmer and Williams and the BOROUGHS of Glendon, Tatamy, West Easton and Wilson.  
Total population: 248,728
- Dist. 25 CAMERON, CLEARFIELD, ELK, JEFFERSON, MCKEAN, POTTER, TIOGA and WARREN Counties.  
All of CAMERON County; Part of CLEARFIELD County consisting of the CITY of Dubois and the TOWNSHIPS of Bradford, Huston, Lawrence and Sandy and the BOROUGH of Clearfield; All of ELK County; All of JEFFERSON County; All of MCKEAN County; All of POTTER County; All of TIOGA County and Part of WARREN County consisting of the CITY of Warren and the TOWNSHIP of Mead and the BOROUGH of Clarendon.  
Total population: 243,633
- Dist. 26 CHESTER and DELAWARE Counties.  
Part of CHESTER County consisting of the TOWNSHIPS of Easttown and Westtown and Part of DELAWARE County consisting of the TOWNSHIPS of Darby (PART, Wards 03, 04 and 05), Edgmont, Marple, Newtown, Ridley, Springfield, Thornbury, Tinicum, Upper Darby and Upper Providence and the BOROUGHS of Aldan, East Lansdowne, Morton, Ridley Park, Rose Valley, Rutledge and Swarthmore.  
Total population: 249,252
- Dist. 27 COLUMBIA, DAUPHIN, LUZERNE, MONTOUR, NORTHUMBERLAND, SNYDER and UNION Counties.  
All of COLUMBIA County; Part of DAUPHIN County consisting of the TOWNSHIPS of Lykens, Mifflin, Washington and Wiconisco and the BOROUGHS of Berrysburg, Elizabethville, Gratz, Lykens and Pillow; Part of LUZERNE County consisting of the TOWNSHIPS of Black Creek, Butler and Sugarloaf and the BOROUGH of Conyngham; All of MONTOUR County; All of NORTHUMBERLAND County; All of SNYDER County and Part of UNION County consisting of the TOWNSHIPS of Hartley, Lewis and Limestone and the BOROUGHS of Hartleton, Mifflinburg and New Berlin.  
Total population: 248,367



STATE SENATE DISTRICTS

- Dist. 28 YORK County.  
Part of YORK County consisting of the CITY of York and the TOWNSHIPS of Codorus, East Hopewell, East Manchester, Fawn, Hopewell, Jackson, Manchester, Manheim, North Codorus, North Hopewell, Peach Bottom, Penn, Shrewsbury, Spring Garden, Springfield, West Manchester, West Manheim, Windsor and York and the BOROUGHS of Cross Roads, Dallastown, Delta, Fawn Grove, Felton, Glen Rock, Hanover, Jacobus, Jefferson, Loganville, Manchester, Mount Wolf, New Freedom, New Salem, North York, Railroad, Red Lion, Seven Valleys, Shrewsbury, Spring Grove, Stewartstown, West York, Windsor, Winterstown and Yoe.  
Total population: 247,335
- Dist. 29 BERKS, CARBON, LEHIGH, MONROE, NORTHAMPTON and SCHUYLKILL Counties.  
Part of BERKS County consisting of the TOWNSHIPS of Albany, Bethel, Maiden creek, Ontelaunee, Perry and Windsor and the BOROUGH of Hamburg; Part of CARBON County consisting of the TOWNSHIPS of East Penn, Franklin, Lower Towamensing, Penn Forest and Towamensing and the BOROUGHS of Bowmanstown, Palmerton and Parryville; Part of LEHIGH County consisting of the TOWNSHIPS of Heidelberg, Lynn and Washington and the BOROUGH of Slatington; Part of MONROE County consisting of the TOWNSHIPS of Eldred, Jackson, Polk and Tunkhannock; Part of NORTHAMPTON County consisting of the TOWNSHIP of Lehigh and the BOROUGH of Walnutport and All of SCHUYLKILL County.  
Total population: 248,450
- Dist. 30 BEDFORD, BLAIR, FULTON, HUNTINGDON and MIFFLIN Counties.  
All of BEDFORD County; All of BLAIR County; All of FULTON County; All of HUNTINGDON County and Part of MIFFLIN County consisting of the TOWNSHIP of Menno.  
Total population: 240,738
- Dist. 31 CUMBERLAND and YORK Counties.  
All of CUMBERLAND County and Part of YORK County consisting of the TOWNSHIPS of Carroll, Fairview, Franklin, Monaghan, Warrington and Washington and the BOROUGHS of Dillsburg, Franklintown and Wellsville.  
Total population: 249,126



STATE SENATE DISTRICTS

- Dist. 32 FAYETTE, SOMERSET, WASHINGTON and WESTMORELAND Counties. All of FAYETTE County; Part of SOMERSET County consisting of the TOWNSHIPS of Addison, Allegheny, Black, Brothersvalley, Elk Lick, Fairhope, Greenville, Jefferson, Jenner, Larimer, Lincoln, Lower Turkeyfoot, Middlecreek, Milford, Northampton, Ogle, Paint, Quemahoning, Shade, Somerset, Southampton, Stonycreek, Summit and Upper Turkeyfoot and the BOROUGHs of Addison, Berlin, Boswell, Callimont, Casselman, Central City, Confluence, Garrett, Hooversville, Indian Lake, Jennerstown, Meyersdale, New Baltimore, New Centerville, Rockwood, Salisbury, Seven Springs, Shanksville, Somerset, Stoystown, Ursina and Wellersburg; Part of WASHINGTON County consisting of the BOROUGHs of Allenport, California, Charleroi, Coal Center, Dunlevy, Elco, Roscoe, Speers and Stockdale and Part of WESTMORELAND County consisting of the TOWNSHIPS of Cook and Donegal and the BOROUGHs of Donegal and Scottdale.  
Total population: 239,536
- Dist. 33 ADAMS, FRANKLIN and YORK Counties. All of ADAMS County; All of FRANKLIN County and Part of YORK County consisting of the TOWNSHIPS of Dover, Heidelberg and Paradise and the BOROUGH of Dover.  
Total population: 247,064
- Dist. 34 CENTRE, DAUPHIN, JUNIATA, MIFFLIN and PERRY Counties. Part of CENTRE County consisting of the TOWNSHIPS of Benner, Boggs, Burnside, College, Curtin, Ferguson, Gregg, Haines, Halfmoon, Harris, Howard, Huston, Liberty, Marion, Miles, Patton, Penn, Potter, Snow Shoe, Spring, Taylor, Union, Walker and Worth and the BOROUGHs of Bellefonte, Centre Hall, Howard, Milesburg, Millheim, Port Matilda, Snow Shoe, State College and Unionville; Part of DAUPHIN County consisting of the TOWNSHIP of Upper Paxton and the BOROUGH of Millersburg; All of JUNIATA County; Part of MIFFLIN County consisting of the TOWNSHIPS of Armagh, Bratton, Brown, Decatur, Derry, Granville, Oliver, Union and Wayne and the BOROUGHs of Burnham, Juniata Terrace, Kistler, Lewistown, McVeytown and Newton Hamilton and All of PERRY County.  
Total population: 246,436

STATE SENATE DISTRICTS

Dist. 35 CAMBRIA, CENTRE, CLEARFIELD, CLINTON and SOMERSET Counties. All of CAMBRIA County; Part of CENTRE County consisting of the TOWNSHIP of Rush and the BOROUGHs of Philipsburg and South Philipsburg; Part of CLEARFIELD County consisting of the TOWNSHIPS of Beccaria, Bigler, Boggs, Cooper, Covington, Decatur, Girard, Goshen, Graham, Gulich, Karthaus, Knox, Morris and Woodward and the BOROUGHs of Brisbin, Chester Hill, Coalport, Glen Hope, Houtzdale, Irvona, Osceola Mills, Ramey and Wallacetown; All of CLINTON County and Part of SOMERSET County consisting of the TOWNSHIP of Conemaugh and the BOROUGHs of Benson, Paint and Windber.

Total population: 239,507

Dist. 36 BERKS, CHESTER and LANCASTER Counties. Part of BERKS County consisting of the BOROUGH of Adamstown; Part of CHESTER County consisting of the TOWNSHIPS of Honey Brook, West Fallowfield and West Sadsbury and the BOROUGHs of Atglen and Honey Brook and Part of LANCASTER County consisting of the TOWNSHIPS of Brecknock, Caernarvon, Clay, Earl, East Cocalico, East Earl, East Hempfield, East Lampeter, Elizabeth, Ephrata, Leacock, Paradise, Penn, Rapho, Salisbury, Upper Leacock, Warwick, West Cocalico, West Earl and West Hempfield and the BOROUGHs of Adamstown (Lancaster County Portion), Akron, Christiana, Columbia, Denver, Ephrata, Lititz, Manheim, Mount Joy, Mountville, New Holland and Terre Hill.

Total population: 249,158

Dist. 37 ALLEGHENY and WASHINGTON Counties. Part of ALLEGHENY County consisting of the TOWNSHIPS of Aleppo, Collier, Findlay, Kilbuck, Leet, Moon, Mount Lebanon, North Fayette, Ohio, South Fayette, South Park and Upper St. Clair and the BOROUGHs of Avalon, Bell Acres, Ben Avon, Ben Avon Heights, Bethel Park, Bridgeville, Edgeworth, Emsworth, Glenfield, Haysville, Jefferson Hills, Leetsdale, Oakdale, Osborne, Pleasant Hills, Sewickley, Sewickley Heights, Sewickley Hills and Whitehall and Part of WASHINGTON County consisting of the TOWNSHIP of Peters.

Total population: 242,532

STATE SENATE DISTRICTS

- Dist. 38 ALLEGHENY, ARMSTRONG and WESTMORELAND Counties.  
Part of ALLEGHENY County consisting of the CITY of Pittsburgh (PART, Wards 03 [PART, Divisions 01 89, 02 89, 03 89 and 05 89], 04 [PART, Divisions 09 89, 10 89, 11 89 and 12 89], 05, 06, 08, 09, 10, 11, 12, 13, 14 [PART, Divisions 09 89, 10 89, 11 89, 12 89, 13 89, 14 89, 15 89, 16 89, 17 89, 18 89 and 22 89], 23, 24, 25, 26 and 27 [PART, Divisions 05 89, 07 89, 08 89, 09 89, 10 89 and 11 89]) and the TOWNSHIPS of Fawn, Frazer, Harrison, Indiana, O'Hara and Reserve and the BOROUGHS of Aspinwall, Blawnox, Brackenridge, Fox Chapel, Millvale, Sharpsburg and Wilkinsburg; Part of ARMSTRONG County consisting of the TOWNSHIPS of Gilpin, Kiskiminetas and Parks and the BOROUGHS of Apollo, Freeport, Leechburg and North Apollo and Part of WESTMORELAND County consisting of the TOWNSHIPS of Allegheny and Bell and the BOROUGHS of Hyde Park, Vandergrift and West Leechburg.  
Total population: 240,093
- Dist. 39 WESTMORELAND County.  
Part of WESTMORELAND County consisting of the CITIES of Greensburg, Jeannette and Latrobe and the TOWNSHIPS of Derry, East Huntingdon, Hempfield, Mount Pleasant, North Huntingdon, Penn, Rostraver, Sewickley, South Huntingdon and Unity and the BOROUGHS of Adamsburg, Arona, Derry, Hunker, Irwin, Madison, Manor, Mount Pleasant, New Alexandria, New Stanton, North Belle Vernon, North Irwin, Penn, Smithton, South Greensburg, Southwest Greensburg, Sutersville, West Newton, Youngstown and Youngwood.  
Total population: 239,482
- Dist. 40 ALLEGHENY and BUTLER Counties.  
Part of ALLEGHENY County consisting of the TOWNSHIPS of Hampton, Marshall, McCandless, Pine, Richland, Ross, Shaler and West Deer and the BOROUGHS of Bradford Woods, Etna, Franklin Park and West View and Part of BUTLER County consisting of the TOWNSHIPS of Adams, Buffalo, Clinton, Connoquenessing, Cranberry, Forward, Jackson, Middlesex and Penn and the BOROUGHS of Callery, Connoquenessing, Evans City, Harmony, Mars, Seven Fields, Valencia and Zelienople.  
Total population: 240,022

STATE SENATE DISTRICTS

Dist. 41 ARMSTRONG, BUTLER, CLEARFIELD, INDIANA and WESTMORELAND Counties.  
Part of ARMSTRONG County consisting of the TOWNSHIPS of Bethel, Boggs, Bradys Bend, Burrell, Cadogan, Cowanshannock, East Franklin, Hovey, Kittanning, Madison, Mahoning, Manor, North Buffalo, Perry, Pine, Plumcreek, Rayburn, Redbank, South Bend, South Buffalo, Sugarcreek, Valley, Washington, Wayne and West Franklin and the BOROUGHS of Applewold, Atwood, Dayton, Elderton, Ford City, Ford Cliff, Kittanning, Manorville, Parker City, Rural Valley, South Bethlehem, West Kittanning and Worthington; Part of BUTLER County consisting of the TOWNSHIPS of Clearfield, Concord, Donegal, Fairview, Jefferson, Oakland, Parker, Summit, Venango, Washington and Winfield and the BOROUGHS of Bruin, Cherry Valley, Chicora, East Butler, Eau Claire, Fairview, Karns City, Petrolia and Saxonburg; Part of CLEARFIELD County consisting of the TOWNSHIPS of Bell, Bloom, Brady, Burnside, Chest, Ferguson, Greenwood, Jordan, Penn, Pike, Pine and Union and the BOROUGHS of Burnside, Curwensville, Grampian, Lumber City, Mahaffey, New Washington, Newburg, Troutville and Westover; All of INDIANA County and Part of WESTMORELAND County consisting of the TOWNSHIPS of Fairfield, Ligonier, Loyalhanna, Salem and St. Clair and the BOROUGHS of Avonmore, Bolivar, Delmont, Export, Laurel Mountain, Ligonier, Murrysville, New Florence and Seward.  
Total population: 239,571

Dist. 42 ALLEGHENY County.  
Part of ALLEGHENY County consisting of the CITY of Pittsburgh (PART, Wards 01, 02, 03 [PART, Division 04 89], 04 [PART, Divisions 01 89, 03 89, 04 89, 05 89, 06 89, 07 89, 08 89, 13 89, 18 89 and 19 89], 17 [PART, Divisions 01 89, 02 89, 03 89, 04 89, 05 89 and 08 89], 18, 19, 20, 21, 22, 27 [PART, Divisions 01 89, 02 89, 03 89, 04 89, 06 89, 12 89 and 13 89], 28, 30 and 32) and the TOWNSHIPS of Baldwin, Kennedy, Neville, Robinson, Scott and Stowe and the BOROUGHS of Bellevue, Brentwood, Carnegie, Castle Shannon, Coraopolis, Crafton, Dormont, Green Tree, Heidelberg, Ingram, McKees Rocks, Pennsbury Village, Rosslyn Farms and Thornburg.  
Total population: 239,769

STATE SENATE DISTRICTS

- Dist. 43 ALLEGHENY County.  
Part of ALLEGHENY County consisting of the CITY of Pittsburgh (PART, Wards 04 [PART, Divisions 02 89, 14 89, 15 89, 16 89 and 17 89], 07, 14 [PART, Divisions 01 89, 02 89, 03 89, 04 89, 05 89, 06 89, 07 89, 08 89, 19 89, 20 89, 21 89, 23 89, 24 89, 25 89, 26 89, 27 89, 28 89, 29 89, 30 89, 31 89, 32 89, 33 89, 34 89, 35 89, 36 89, 37 89, 38 89, 39 89, 40 89 and 41 89], 15, 16, 17 [PART, Divisions 06 89 and 07 89], 29 and 31) and the TOWNSHIPS of Penn Hills and Wilkins and the BOROUGHS of Baldwin, Braddock Hills, Chalfant, Churchill, Edgewood, Forest Hills, Homestead, Mount Oliver, Munhall, Oakmont, Swissvale, Verona, West Homestead, West Mifflin and Whitaker.  
Total population: 244,126
- Dist. 44 BERKS, CHESTER and MONTGOMERY Counties.  
Part of BERKS County consisting of the TOWNSHIPS of Amity, Caernarvon, Robeson and Union and the BOROUGH of New Morgan; Part of CHESTER County consisting of the CITY of Coatesville and the TOWNSHIPS of Caln, East Brandywine, East Coventry, East Nantmeal, North Coventry, Upper Uwchlan, Valley, Wallace, Warwick, West Brandywine, West Caln and West Nantmeal and the BOROUGH of Elverson and Part of MONTGOMERY County consisting of the TOWNSHIPS of Douglass, East Norriton, Limerick, Lower Pottsgrove, Perkiomen, Skippack, Upper Pottsgrove, West Pottsgrove, Whitpain and Worcester and the BOROUGHS of Norristown, Pottstown and Schwenksville.  
Total population: 248,578
- Dist. 45 ALLEGHENY and WESTMORELAND Counties.  
Part of ALLEGHENY County consisting of the CITIES of Clairton, Duquesne and McKeesport and the TOWNSHIPS of East Deer, Elizabeth, Harmar, North Versailles, South Versailles and Springdale and the BOROUGHS of Braddock, Cheswick, Dravosburg, East McKeesport, East Pittsburgh, Glassport, Liberty, Lincoln, Monroeville, North Braddock, Pitcairn, Plum, Port Vue, Rankin, Springdale, Tarentum, Trafford (Allegheny County Portion), Turtle Creek, Versailles, Wall, White Oak and Wilmerding and Part of WESTMORELAND County consisting of the CITIES of Arnold, Lower Burrell and New Kensington and the TOWNSHIPS of Upper Burrell and Washington and the BOROUGHS of East Vandergrift, Oklahoma and Trafford (Westmoreland County Portion).  
Total population: 240,005

STATE SENATE DISTRICTS

Dist. 46 ALLEGHENY, BEAVER, GREENE, WASHINGTON and WESTMORELAND Counties.  
Part of ALLEGHENY County consisting of the TOWNSHIP of Forward and the BOROUGHs of Elizabeth, McDonald (Allegheny County Portion) and West Elizabeth; Part of BEAVER County consisting of the TOWNSHIPS of Greene, Hanover, Independence and Raccoon and the BOROUGHs of Frankfort Springs and Hookstown; All of GREENE County; Part of WASHINGTON County consisting of the CITIES of Monongahela and Washington and the TOWNSHIPS of Amwell, Blaine, Buffalo, Canton, Carroll, Cecil, Chartiers, Cross Creek, Donegal, East Bethlehem, East Finley, Fallowfield, Hanover, Hopewell, Independence, Jefferson, Morris, Mount Pleasant, North Bethlehem, North Franklin, North Strabane, Nottingham, Robinson, Smith, Somerset, South Franklin, South Strabane, Union, West Bethlehem, West Finley and West Pike Run and the BOROUGHs of Beallsville, Bentleyville, Burgettstown, Canonsburg, Centerville, Claysville, Cokeburg, Deemston, Donora, East Washington, Ellsworth, Finleyville, Green Hills, Houston, Long Branch, Marianna, McDonald, Midway, New Eagle, North Charleroi, Twilight, West Alexander, West Brownsville and West Middletown and Part of WESTMORELAND County consisting of the CITY of Monessen.  
Total population: 239,516

Dist. 47 ALLEGHENY, BEAVER and LAWRENCE Counties.  
Part of ALLEGHENY County consisting of the TOWNSHIP of Crescent; Part of BEAVER County consisting of the CITIES of Aliquippa and Beaver Falls and the TOWNSHIPS of Brighton, Center, Chippewa, Darlington, Daugherty, Franklin, Harmony, Hopewell, Marion, New Sewickley, North Sewickley, Patterson, Potter, Pulaski, Rochester, South Beaver, Vanport and White and the BOROUGHs of Ambridge, Baden, Beaver, Big Beaver, Bridgewater, Conway, Darlington, East Rochester, Eastvale, Economy, Fallston, Freedom, Georgetown, Glasgow, Homewood, Industry, Koppel, Midland, Monaca, New Brighton, New Galilee, Ohioville, Patterson Heights, Rochester, Shippingport, South Heights and West Mayfield and Part of LAWRENCE County consisting of the CITY of New Castle and the TOWNSHIPS of Little Beaver, Mahoning, North Beaver, Pulaski, Shenango, Taylor, Union and Wayne and the BOROUGHs of Bessemer, Ellport, Ellwood City (Lawrence County Portion), Enon Valley, New Beaver, South New Castle and Wampum.  
Total population: 239,845

STATE SENATE DISTRICTS

Dist. 48 BERKS, DAUPHIN, LANCASTER and LEBANON Counties.  
Part of BERKS County consisting of the TOWNSHIPS of Brecknock, Centre, Heidelberg, Jefferson, Lower Heidelberg, Marion, North Heidelberg, South Heidelberg, Spring, Tilden, Tulpehocken, Upper Bern and Upper Tulpehocken and the BOROUGHS of Centerport, Robesonia, Shoemakersville, Sinking Spring, Strausstown, Wernersville, West Lawn, Womelsdorf, Wyomissing and Wyomissing Hills; Part of DAUPHIN County consisting of the TOWNSHIPS of Conewago, Jackson, Jefferson, Rush, Wayne and Williams and the BOROUGH of Williamstown; Part of LANCASTER County consisting of the TOWNSHIPS of Conoy, East Donegal, Mount Joy and West Donegal and the BOROUGHS of Elizabethtown and Marietta and All of LEBANON County.  
Total population: 247,149

Dist. 49 ERIE County.  
Part of ERIE County consisting of the CITY of Erie and the TOWNSHIPS of Conneaut, Elk Creek, Fairview, Franklin, Girard, Greene, Harborcreek, Lawrence Park, McKean, Millcreek, Springfield, Summit and Washington and the BOROUGHS of Albion, Cranesville, Edinboro, Girard, Lake City, McKean, Platea and Wesleyville.  
Total population: 240,094

Dist. 50 BUTLER, CRAWFORD, LAWRENCE and MERCER Counties.  
Part of BUTLER County consisting of the TOWNSHIPS of Lancaster and Worth; All of CRAWFORD County; Part of LAWRENCE County consisting of the TOWNSHIPS of Hickory, Neshannock, Perry, Plain Grove, Scott, Slippery Rock, Washington and Wilmington and the BOROUGHS of New Wilmington and Volant and All of MERCER County.  
Total population: 240,310

Population of all districts: 12,281,054



# State Senate

## Population Summary Report

---

DISTRICT	POPULATION	DEVIATION	% DEVN.
01	248,576	2,955	1.20
02	248,670	3,049	1.24
03	249,138	3,517	1.43
04	249,024	3,403	1.39
05	248,379	2,758	1.12
06	248,208	2,587	1.05
07	248,697	3,076	1.25
08	249,154	3,533	1.44
09	248,501	2,880	1.17
10	248,041	2,420	0.99
11	249,022	3,401	1.38
12	247,153	1,532	0.62
13	248,444	2,823	1.15
14	248,641	3,020	1.23
15	248,628	3,007	1.22
16	247,155	1,534	0.62
17	248,306	2,685	1.09
18	247,193	1,572	0.64
19	248,080	2,459	1.00
20	249,148	3,527	1.44
21	240,891	-4,730	-1.93
22	247,997	2,376	0.97
23	245,586	-35	-0.01
24	248,728	3,107	1.26
25	243,633	-1,988	-0.81
26	249,252	3,631	1.48
27	248,367	2,746	1.12
28	247,335	1,714	0.70
29	248,450	2,829	1.15
30	240,738	-4,883	-1.99
31	249,126	3,505	1.43
32	239,536	-6,085	-2.48
33	247,064	1,443	0.59
34	246,436	815	0.33
35	239,507	-6,114	-2.49
36	249,158	3,537	1.44
37	242,532	-3,089	-1.26
38	240,093	-5,528	-2.25
39	239,482	-6,139	-2.50
40	240,022	-5,599	-2.28

---

DISTRICT	POPULATION	DEVIATION	% DEVN.
41	239,571	-6,050	-2.46
42	239,769	-5,852	-2.38
43	244,126	-1,495	-0.61
44	248,578	2,957	1.20
45	240,005	-5,616	-2.29
46	239,516	-6,105	-2.49
47	239,845	-5,776	-2.35
48	247,149	1,528	0.62
49	240,094	-5,527	-2.25
50	240,310	-5,311	-2.16

Total Population:	12,281,054
Ideal District Population	245,621
<b>Summary</b>	
Population Range:	239,482 to 249,252
Ratio Range:	1.04
Absolute Range:	-6,139 to 3,631
Absolute Overall Range:	9,770.00
Relative Range:	-2.50% to 1.48%
Relative Overall Range:	3.98%
Absolute Mean Deviation:	3,436.96
Relative Mean Deviation:	1.40%
Standard Deviation:	3,823.26

LEGISLATIVE DATA PROCESSING CENTER

09/25/01

PAGE 1

PLACES SPLIT BY HOUSE DISTRICTS

131 TOTAL PLACES

189 TOTAL SPLITS

ALLEGHENY COUNTY

BALDWIN	BOROUGH	036	038			
BETHEL PARK	BOROUGH	040	042			
CASTLE SHANNON	BOROUGH	022	038			
FRANKLIN PARK	BOROUGH	016	028			
PLUM	BOROUGH	025	032	033		
SWISSVALE	BOROUGH	023	034			
WEST MIFFLIN	BOROUGH	035	038			
WHITE OAK	BOROUGH	034	035			
WHITEHALL	BOROUGH	022	036	038		
MCKEESPORT	CITY	035	038			
PITTSBURGH	CITY	019	020	021	022	023
		024	027	036		
COLLIER	TOWNSHIP	044	045			
ELIZABETH	TOWNSHIP	035	039			
NORTH VERSAILLES	TOWNSHIP	025	034			
RESERVE	TOWNSHIP	020	021			
ROBINSON	TOWNSHIP	044	045			
ROSS	TOWNSHIP	016	020	021	022	030
SCOTT	TOWNSHIP	042	045			
SHALER	TOWNSHIP	021	030			
STOWE	TOWNSHIP	027	045			

BEAVER COUNTY

ECONOMY	BOROUGH	010	016			
BRIGHTON	TOWNSHIP	014	015			
NEW SEWICKLEY	TOWNSHIP	010	014			
NORTH SEWICKLEY	TOWNSHIP	010	014			

BERKS COUNTY

READING	CITY	126	127			
EXETER	TOWNSHIP	126	128	130		
SPRING	TOWNSHIP	128	129			

BLAIR COUNTY

TYRONE	BOROUGH	080	081			
ALLEGHENY	TOWNSHIP	079	080			
SNYDER	TOWNSHIP	080	081			
TYRONE	TOWNSHIP	080	081			

BUCKS COUNTY

BRISTOL	TOWNSHIP	140	141			
BUCKINGHAM	TOWNSHIP	029	143			
LOWER SOUTHAMPTON	TOWNSHIP	018	142			
MIDDLETOWN	TOWNSHIP	140	141	142		
UPPER MAKEFIELD	TOWNSHIP	031	178			
UPPER SOUTHAMPTON	TOWNSHIP	029	178			
WARMINSTER	TOWNSHIP	029	144	178		

CENTRE COUNTY

STATE COLLEGE	BOROUGH	077	171			
---------------	---------	-----	-----	--	--	--

PLACES SPLIT BY HOUSE DISTRICTS

CHESTER COUNTY				
CALN	TOWNSHIP	155	158	
EAST BRADFORD	TOWNSHIP	156	158	
CUMBERLAND COUNTY				
WORMLEYSBURG	BOROUGH	087	088	
DAUPHIN COUNTY				
MIDDLETOWN	BOROUGH	098	106	
SWATARA	TOWNSHIP	103	104	106
DELAWARE COUNTY				
ASTON	TOWNSHIP	160	161	
DARBY	TOWNSHIP	163	185	
MARPLE	TOWNSHIP	161	165	166
RADNOR	TOWNSHIP	165	166	
RIDLEY	TOWNSHIP	159	161	162 163
SPRINGFIELD	TOWNSHIP	161	165	
UPPER CHICHESTER	TOWNSHIP	159	160	
UPPER DARBY	TOWNSHIP	163	164	
UPPER PROVIDENCE	TOWNSHIP	161	168	
ERIE COUNTY				
ERIE	CITY	001	002	004
FAIRVIEW	TOWNSHIP	003	005	
MILLCREEK	TOWNSHIP	002	003	
FAYETTE COUNTY				
BULLSKIN	TOWNSHIP	051	059	
GERMAN	TOWNSHIP	050	051	
MENALLEN	TOWNSHIP	049	052	
WASHINGTON	TOWNSHIP	049	058	
FRANKLIN COUNTY				
GUILFORD	TOWNSHIP	089	090	091
HAMILTON	TOWNSHIP	086	090	
PETERS	TOWNSHIP	086	090	
QUINCY	TOWNSHIP	090	091	
INDIANA COUNTY				
CHERRYHILL	TOWNSHIP	060	062	
LACKAWANNA COUNTY				
MOOSIC	BOROUGH	113	114	
TAYLOR	BOROUGH	113	114	
CARBONDALE	CITY	114	115	
SCRANTON	CITY	112	113	
SOUTH ABINGTON	TOWNSHIP	113	114	
LANCASTER COUNTY				
EAST PETERSBURG	BOROUGH	041	097	
LANCASTER	TOWNSHIP	041	043	096
MANHEIM	TOWNSHIP	096	097	
MANOR	TOWNSHIP	041	100	

PLACES SPLIT BY HOUSE DISTRICTS

					098	
LAWRENCE COUNTY						
NORTH BEAVER	TOWNSHIP	009	010			
LEHIGH COUNTY						
ALLENTOWN	CITY	131	132	133	135	
*BETHLEHEM	CITY	133	135			
SALISBURY	TOWNSHIP	131	133	134		
SOUTH WHITEHALL	TOWNSHIP	134	183			
UPPER MACUNGIE	TOWNSHIP	134	187			
UPPER MILFORD	TOWNSHIP	131	134			
WHITEHALL	TOWNSHIP	133	183			
LUZERNE COUNTY						
DURYEA	BOROUGH	114	118			
BEAR CREEK	TOWNSHIP	118	119			
HANOVER	TOWNSHIP	119	121			
JENKINS	TOWNSHIP	114	118	121		
PLAINS	TOWNSHIP	118	121			
WRIGHT	TOWNSHIP	117	119			
MONROE COUNTY						
CHESTNUTHILL	TOWNSHIP	118	189			
STROUD	TOWNSHIP	176	189			
MONTGOMERY COUNTY						
NORRISTOWN	BOROUGH	070	150			
ABINGTON	TOWNSHIP	151	153	170		
EAST NORRITON	TOWNSHIP	070	150			
HORSHAM	TOWNSHIP	151	152			
LOWER GWYNEDD	TOWNSHIP	061	151			
LOWER MERION	TOWNSHIP	148	149	194		
LOWER PROVIDENCE	TOWNSHIP	150	157			
MONTGOMERY	TOWNSHIP	061	151			
NEW HANOVER	TOWNSHIP	146	147			
PLYMOUTH	TOWNSHIP	061	148			
SKIPPACK	TOWNSHIP	070	147			
TOWAMENCIN	TOWNSHIP	053	061	070		
UPPER DUBLIN	TOWNSHIP	148	151	152	153	
WEST NORRITON	TOWNSHIP	150	157			
WHITPAIN	TOWNSHIP	061	148			
NORTHAMPTON COUNTY						
*BETHLEHEM	CITY	133	135			
BETHLEHEM	TOWNSHIP	135	136	138		
LOWER SAUCON	TOWNSHIP	131	136			
PHILADELPHIA COUNTY						
PHILADELPHIA	CITY	152	169	170	172	173
		174	175	177	179	180
		181	182	184	185	186
		188	190	191	192	194
		195	197	198	200	201
		202	203			

## PLACES SPLIT BY HOUSE DISTRICTS

PIKE COUNTY				
DINGMAN	TOWNSHIP	139	189	
SCHUYLKILL COUNTY				
POTTSVILLE	CITY	123	125	
BUTLER	TOWNSHIP	123	125	
SOMERSET COUNTY				
JENNER	TOWNSHIP	069	072	
WASHINGTON COUNTY				
WASHINGTON	CITY	046	048	
CARROLL	TOWNSHIP	048	049	
EAST FINLEY	TOWNSHIP	048	049	
FALLOWFIELD	TOWNSHIP	048	049	
NORTH FRANKLIN	TOWNSHIP	046	048	
SOUTH STRABANE	TOWNSHIP	046	048	
WAYNE COUNTY				
CLINTON	TOWNSHIP	111	139	
WESTMORELAND COUNTY				
MURRYSVILLE	BOROUGH	025	054	
ALLEGHENY	TOWNSHIP	054	055	
EAST HUNTINGDON	TOWNSHIP	052	058	
HEMPFIELD	TOWNSHIP	057	058	059
MOUNT PLEASANT	TOWNSHIP	052	059	
NORTH HUNTINGDON	TOWNSHIP	056	058	
PENN	TOWNSHIP	054	056	
UNITY	TOWNSHIP	055	057	059
YORK COUNTY				
WEST MANCHESTER	TOWNSHIP	095	196	
YORK	TOWNSHIP	093	094	

\* SPLIT BY COUNTY LINE

PLACES SPLIT BY SENATE DISTRICTS

3 TOTAL PLACES		9 TOTAL SPLITS				
ALLEGHENY COUNTY						
PITTSBURGH	CITY	38	42	43		
DELAWARE COUNTY						
DARBY	TOWNSHIP	08	26			
PHILADELPHIA COUNTY						
PHILADELPHIA	CITY	01 07	02 08	03	04	05



WARDS SPLIT BY SENATE DISTRICTS

29 TOTAL WARDS

35 TOTAL SPLITS

ALLEGHENY COUNTY

PITTSBURGH

CITY

WARD	03	38	42	
WARD	04	38	42	43
WARD	14	38	43	
WARD	17	42	43	
WARD	27	38	42	

PHILADELPHIA COUNTY

PHILADELPHIA

CITY

WARD	12	04	07	
WARD	13	03	07	
WARD	17	04	07	
WARD	18	01	03	
WARD	19	02	03	
WARD	24	07	08	
WARD	25	01	03	
WARD	26	01	08	
WARD	27	01	07	08
WARD	29	01	03	
WARD	31	01	02	03
WARD	35	02	03	
WARD	36	01	08	
WARD	38	01	03	07
WARD	40	01	08	
WARD	42	02	03	
WARD	43	02	03	
WARD	48	01	08	
WARD	49	03	04	
WARD	53	02	03	05
WARD	56	02	03	05
WARD	60	07	08	
WARD	63	03	05	
WARD	64	02	05	

JUSTICE FRANK J. MONTEMURO, JR.  
CHAIRMAN

CHARLES E. O'CONNOR, JR., ESQUIRE  
EXECUTIVE DIRECTOR

DAVID W. CRAIG, ESQUIRE  
CHIEF COUNSEL



**COMMISSION MEMBERS**

HONORABLE DAVID J. BRIGHTBILL  
SENATE MAJORITY LEADER  
HONORABLE ROBERT J. MELLOW  
SENATE DEMOCRATIC LEADER  
HONORABLE JOHN M. PERZEL  
HOUSE MAJORITY LEADER  
HONORABLE H. WILLIAM DEWEESE  
HOUSE DEMOCRATIC LEADER

**2001 LEGISLATIVE REAPPORTIONMENT COMMISSION**

325 FORUM BUILDING, HARRISBURG, PENNSYLVANIA 17120  
PHONE: 717-705-9901 • FAX: 717-705-9906

MAIL: SENATE BOX 203079, STATE CAPITOL  
HARRISBURG, PENNSYLVANIA 17120-3079

October 12, 2001


Richard Filling, Commissioner  
Bureau of Commissions, Elections and Legislation  
Pennsylvania Department of State  
210 North Office Building  
Harrisburg, PA 17120


Dear Commissioner Filling:

We have reviewed the maps for the House of Representatives as prepared by the Pennsylvania Department of Transportation for use in the official newspaper publication of the 2001 Preliminary Reapportionment Plan.

We attest to the accuracy of these maps and authorize their official publication.

Sincerely,

  
Stephen Dull  
Representative John M. Perzel's staff

  
Scott Casper  
Representative H. William DeWeese's staff

/bbj  
Enclosures

01 OCT 12 PM 4:28

RECEIVED

JUSTICE FRANK J. MONTEMURO, JR.  
CHAIRMAN

CHARLES E. O'CONNOR, JR., ESQUIRE  
EXECUTIVE DIRECTOR

DAVID W. CRAIG, ESQUIRE  
CHIEF COUNSEL



**COMMISSION MEMBERS**

HONORABLE DAVID J. BRIGHTBILL  
SENATE MAJORITY LEADER  
HONORABLE ROBERT J. MELLOW  
SENATE DEMOCRATIC LEADER  
HONORABLE JOHN M. PERZEL  
HOUSE MAJORITY LEADER  
HONORABLE H. WILLIAM DEWEESE  
HOUSE DEMOCRATIC LEADER

**2001 LEGISLATIVE REAPPORTIONMENT COMMISSION**

325 FORUM BUILDING, HARRISBURG, PENNSYLVANIA 17120  
PHONE: 717-705-9901 • FAX: 717-705-9906

MAIL: SENATE BOX 203079, STATE CAPITOL  
HARRISBURG, PENNSYLVANIA 17120-3079

October 10, 2001

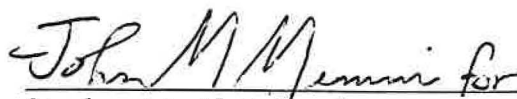
Richard Filling, Commissioner  
Bureau of Commissions, Elections and Legislation  
Pennsylvania Department of State  
210 North Office Building  
Harrisburg, PA 17120

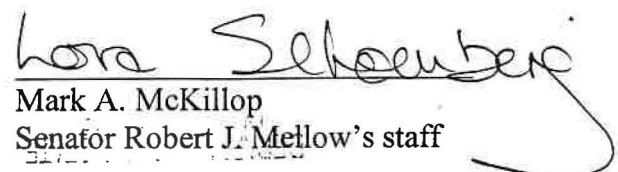
Dear Commissioner Filling:

We have reviewed the Senate maps as prepared by the Pennsylvania Department of Transportation for use in the official newspaper publication of the 2001 Preliminary Reapportionment Plan.

We attest to the accuracy of these maps and authorize their official publication.

Sincerely,

  
Stephen MacNett, Esquire  
Senator David J. Brightbill's staff

  
Mark A. McKillop  
Senator Robert J. Mellow's staff

/bbj  
Enclosures

OCT 10 2001

CE 1 81

**JUSTICE FRANK J. MONTEMURO, JR.**  
CHAIRMAN

**CHARLES E. O'CONNOR, JR., ESQUIRE**  
EXECUTIVE DIRECTOR

**DAVID W. CRAIG, ESQUIRE**  
CHIEF COUNSEL



**COMMISSION MEMBERS**

**HONORABLE DAVID J. BRIGHTBILL**  
SENATE MAJORITY LEADER  
**HONORABLE ROBERT J. MELLOW**  
SENATE DEMOCRATIC LEADER  
**HONORABLE JOHN M. PERZEL**  
HOUSE MAJORITY LEADER  
**HONORABLE H. WILLIAM DEWEESE**  
HOUSE DEMOCRATIC LEADER

**2001 LEGISLATIVE REAPPORTIONMENT COMMISSION**

325 FORUM BUILDING, HARRISBURG, PENNSYLVANIA 17120  
PHONE: 717-705-9901 • FAX: 717-705-9906

MAIL: SENATE BOX 203079, STATE CAPITOL  
HARRISBURG, PENNSYLVANIA 17120-3079

October 11, 2001

Richard Filling, Commissioner  
Bureau of Commissions, Elections and Legislation  
Pennsylvania Department of State  
210 North Office Building  
Harrisburg, PA 17120

Dear Commissioner Filling:

As requested, I am pleased to provide your office with the following information concerning the largest and smallest legislative districts for the 2001 Preliminary Reapportionment Plan:

- The 26<sup>th</sup> Senatorial District in Chester and Delaware Counties has the largest population, 249,252, which is 1.48 percent above the average population for a Senatorial district.
- The 39<sup>th</sup> Senatorial District in Westmoreland County has the smallest population, 239,482, which is 2.50 percent below the average population for a Senatorial district.
- The 196<sup>th</sup> Legislative District of the House of Representatives in York County has the largest population, 62,086, which is 2.63 percent above the average population for a Representative district.
- The 122<sup>nd</sup> Legislative District of the House of Representatives in Carbon County has the smallest population, 58,802, which is 2.80 percent below the average population for a Representative district.

Sincerely,

A handwritten signature in cursive script that reads "Charles E. O'Connor, Jr.".

Charles E. O'Connor, Jr.  
Executive Director

CEOjr/bbj



COMMONWEALTH OF PENNSYLVANIA  
DEPARTMENT OF STATE  
HARRISBURG, PENNSYLVANIA  
17120

RECEIVED

SEP 25 2001

Reapportionment

SECRETARY OF THE COMMONWEALTH

September 24, 2001

Honorable Frank J. Montemuro  
Chairman 2001 Legislative Reapportionment Committee  
325 Forum Building  
Harrisburg, Pa 17120

Dear Justice Montemuro:

Pursuant to the provisions of Section 17(c) of Article 2 of the Pennsylvania Constitution, I will accept for filing the preliminary reapportionment plan on September 25, 2001, as long as it is received in the Bureau of Commissions, Elections and Legislation, Room 210 North Office Building prior to midnight.

Our office will remain open past 5:00 p.m. in order to receive the reapportionment plan. However, if the reapportionment plan is to be delivered after 6:00 p.m., please contact John Henderson, Jr. at 215-2823 or Aji Abraham at 979-5848 in order to assure that someone is available to receive the plan.

Sincerely,

Kim Pizzigrilli  
Secretary of the Commonwealth

KP:LP:kv/bls